

Map ID	Details	Quadrant Reference (Compass Direction)	Estimated Distance From Site	Contact	NGR
44	<p><b>Pollution Incidents to Controlled Waters</b></p> <p>Property Type: Not Given            Location: Location Description Not Available            Authority: Environment Agency, North West Region            Pollutant: Industrial Effluent            Note: River Darwen; Chalk            Incident Date: 8th July 1993            Incident Reference: 93320197            Catchment Area: Darwen            Receiving Water: Not Given            Cause of Incident: Unknown            Incident Severity: Category 2 - Significant Incident            Positional Accuracy: Located by supplier to within 100m</p>	A13SW (SW)	41	3	368800 423500
45	<p><b>Pollution Incidents to Controlled Waters</b></p> <p>Property Type: Abandoned mine            Location: River Darwen And Hollins Paper, Mill Darwen            Authority: Environment Agency, North West Region            Pollutant: Mining Water            Note: River Darwen; Mine Water Drainage            Incident Date: 10th July 1997            Incident Reference: 97430120            Catchment Area: Darwen            Receiving Water: Freshwater Stream/River            Cause of Incident: Unknown            Incident Severity: Category 3 - Minor Incident            Positional Accuracy: Located by supplier to within 100m</p>	A13NW (W)	106	3	368705 423695
45	<p><b>Pollution Incidents to Controlled Waters</b></p> <p>Property Type: Not Given            Location: River Darwen, Adjacent Hollins Paper Mill, River Darwen            Authority: Environment Agency, North West Region            Pollutant: Miscellaneous - Unknown            Note: Not Supplied            Incident Date: 23rd January 1998            Incident Reference: CE980133            Catchment Area: Darwen            Receiving Water: Freshwater Stream/River            Cause of Incident: Unknown            Incident Severity: Category 3 - Minor Incident            Positional Accuracy: Located by supplier to within 100m</p>	A13NW (W)	107	3	368705 423700
45	<p><b>Pollution Incidents to Controlled Waters</b></p> <p>Property Type: Spillage; Accident - Static Site            Location: Lancashire            Authority: Environment Agency, North West Region            Pollutant: Other Chemicals            Note: River Darwen; Paper Pulp            Incident Date: 16th May 1996            Incident Reference: 96430075            Catchment Area: Darwen            Receiving Water: Not Given            Cause of Incident: Not Given            Incident Severity: Category 2 - Significant Incident            Positional Accuracy: Located by supplier to within 100m</p>	A13NW (W)	111	3	368700 423695
46	<p><b>Pollution Incidents to Controlled Waters</b></p> <p>Property Type: Not Given            Location: Lancashire            Authority: Environment Agency, North West Region            Pollutant: Not Given            Note: River Darwen            Incident Date: 17th February 1993            Incident Reference: 93320052            Catchment Area: Darwen            Receiving Water: Not Given            Cause of Incident: Not Given            Incident Severity: Category 3 - Minor Incident            Positional Accuracy: Located by supplier to within 100m</p>	A13NW (N)	113	3	368905 423995
46	<p><b>Pollution Incidents to Controlled Waters</b></p> <p>Property Type: Not Given            Location: Location Description Not Available            Authority: Environment Agency, North West Region            Pollutant: Miscellaneous - Inert Suspended Solids            Note: River Darwen            Incident Date: 17th April 1991            Incident Reference: 91320073            Catchment Area: Darwen            Receiving Water: Not Given            Cause of Incident: Unknown            Incident Severity: Category 2 - Significant Incident            Positional Accuracy: Located by supplier to within 100m</p>	A13NW (N)	114	3	368900 423995

Map ID	Details	Quadrant Reference (Compass Direction)	Estimated Distance From Site	Contact	NGR
46	<p><b>Pollution Incidents to Controlled Waters</b></p> <p>Property Type: Not Given            Location: Location Description Not Available            Authority: Environment Agency, North West Region            Pollutant: Industrial Effluent            Note: River Darwen; Organic Trade Effluent            Incident Date: 5th May 1992            Incident Reference: 92320128            Catchment Area: Darwen            Receiving Water: Not Given            Cause of Incident: Unknown            Incident Severity: Category 2 - Significant Incident            Positional Accuracy: Located by supplier to within 100m</p>	A13NW (N)	119	3	368900 424000
47	<p><b>Pollution Incidents to Controlled Waters</b></p> <p>Property Type: Not Given            Location: River Darwen Up Stream , Akzo Nobel            Authority: Environment Agency, North West Region            Pollutant: Miscellaneous - Unknown            Note: River Darwen; Unknown            Incident Date: 2nd April 1997            Incident Reference: 97430065            Catchment Area: Darwen            Receiving Water: Freshwater Stream/River            Cause of Incident: Unknown            Incident Severity: Category 3 - Minor Incident            Positional Accuracy: Located by supplier to within 100m</p>	A13SW (W)	118	3	368700 423600
47	<p><b>Pollution Incidents to Controlled Waters</b></p> <p>Property Type: Not Given            Location: River Darwen Up Stream , Hollins Paper Mill            Authority: Environment Agency, North West Region            Pollutant: Miscellaneous - Unknown            Note: Mill; River Darwen; Unknown            Incident Date: 8th April 1997            Incident Reference: 97430064            Catchment Area: Darwen            Receiving Water: Freshwater Stream/River            Cause of Incident: Unknown            Incident Severity: Category 3 - Minor Incident            Positional Accuracy: Located by supplier to within 100m</p>	A13SW (W)	120	3	368700 423595
48	<p><b>Pollution Incidents to Controlled Waters</b></p> <p>Property Type: Connection To Surface Drains            Location: Location Description Not Available            Authority: Environment Agency, North West Region            Pollutant: Chemicals - Unknown            Note: River Darwen; Trade Effluent            Incident Date: 11th May 1995            Incident Reference: 95430126            Catchment Area: Darwen            Receiving Water: Not Given            Cause of Incident: Poor Operational Practice            Incident Severity: Category 3 - Minor Incident            Positional Accuracy: Located by supplier to within 100m</p>	A13NW (NW)	136	3	368705 423795
48	<p><b>Pollution Incidents to Controlled Waters</b></p> <p>Property Type: Connection To Surface Drains            Location: Location Description Not Available            Authority: Environment Agency, North West Region            Pollutant: Miscellaneous - Urban Runoff            Note: River Darwen; Urban Drainage            Incident Date: 13th July 1994            Incident Reference: 94430143            Catchment Area: Darwen            Receiving Water: Not Given            Cause of Incident: Wrong Connection            Incident Severity: Category 2 - Significant Incident            Positional Accuracy: Located by supplier to within 100m</p>	A13NW (NW)	137	3	368705 423800
48	<p><b>Pollution Incidents to Controlled Waters</b></p> <p>Property Type: Connection To Surface Drains            Location: Location Description Not Available            Authority: Environment Agency, North West Region            Pollutant: Chemicals - Paints / Dyes            Note: River Darwen            Incident Date: 24th July 1995            Incident Reference: 95430193            Catchment Area: Darwen            Receiving Water: Not Given            Cause of Incident: Poor Operational Practice            Incident Severity: Category 3 - Minor Incident            Positional Accuracy: Located by supplier to within 100m</p>	A13NW (NW)	141	3	368700 423795

Map ID	Details	Quadrant Reference (Compass Direction)	Estimated Distance From Site	Contact	NGR
48	<b>Pollution Incidents to Controlled Waters</b> Property Type: Not Given Location: Location Description Not Available Authority: Environment Agency, North West Region Pollutant: Agricultural: Yard Run Off (Dirty Water) Note: River Darwen Incident Date: 11th June 1992 Incident Reference: 92320174 Catchment Area: Darwen Receiving Water: Not Given Cause of Incident: Unknown Incident Severity: Category 2 - Significant Incident Positional Accuracy: Located by supplier to within 100m	A13NW (NW)	142	3	368700 423800
49	<b>Pollution Incidents to Controlled Waters</b> Property Type: No Premises Identified Location: River Darwen, Lancashire Authority: Environment Agency, North West Region Pollutant: Other Pollutant Note: Not Supplied Incident Date: 29th July 1999 Incident Reference: 30730 Catchment Area: Not Given Receiving Water: Not Given Cause of Incident: Other Cause Incident Severity: Category 3 - Minor Incident Positional Accuracy: Located by supplier to within 10m	A13NW (N)	160	3	368800 424000
50	<b>Pollution Incidents to Controlled Waters</b> Property Type: Not Given Location: Lancashire Authority: Environment Agency, North West Region Pollutant: Unknown Note: None Affected; None Pollution Found Incident Date: 1st February 1996 Incident Reference: 96430016 Catchment Area: Darwen Receiving Water: Not Given Cause of Incident: Other Incident/Unknown Incident Severity: Category 3 - Minor Incident Positional Accuracy: Located by supplier to within 100m	A13NE (NE)	161	3	369100 424000
51	<b>Pollution Incidents to Controlled Waters</b> Property Type: Road Location: Goose House Lane , DARWEN Authority: Environment Agency, North West Region Pollutant: Oils - Petrol Note: Petrol Incident Date: 1st March 1997 Incident Reference: 97430038 Catchment Area: Darwen Receiving Water: Onto Land Cause of Incident: Road Traffic Accident Incident Severity: Category 3 - Minor Incident Positional Accuracy: Located by supplier to within 100m	A13SE (E)	171	3	369200 423600
52	<b>Pollution Incidents to Controlled Waters</b> Property Type: Connection To Surface Drains Location: Location Description Not Available Authority: Environment Agency, North West Region Pollutant: Miscellaneous - Other Note: Unknown Tributary River Darwen; Poss Disinfectant Incident Date: 27th July 1992 Incident Reference: 92320219 Catchment Area: Darwen Receiving Water: Not Given Cause of Incident: Unknown Incident Severity: Category 2 - Significant Incident Positional Accuracy: Located by supplier to within 100m	A13NW (NW)	191	3	368700 423895
53	<b>Pollution Incidents to Controlled Waters</b> Property Type: Spillage; Accident In Transit Location: Lancashire Authority: Environment Agency, North West Region Pollutant: Chemicals - Paints / Dyes Note: River Darwen; Blue Ink Incident Date: 10th April 1996 Incident Reference: 96430055 Catchment Area: Darwen Receiving Water: Not Given Cause of Incident: Accidental Spillage/Leakage Incident Severity: Category 3 - Minor Incident Positional Accuracy: Located by supplier to within 100m	A12NE (W)	209	3	368600 423695

Map ID	Details	Quadrant Reference (Compass Direction)	Estimated Distance From Site	Contact	NGR
53	<b>Pollution Incidents to Controlled Waters</b> Property Type: Not Given Location: Location Description Not Available Authority: Environment Agency, North West Region Pollutant: Miscellaneous - Unknown Note: Tributary To River Darwen Incident Date: 27th July 1992 Incident Reference: 92320226 Catchment Area: Darwen Receiving Water: Not Given Cause of Incident: Unknown Incident Severity: Category 2 - Significant Incident Positional Accuracy: Located by supplier to within 100m	A12NE (W)	210	3	368600 423700
54	<b>Pollution Incidents to Controlled Waters</b> Property Type: Private Sewage (Non-PLC): Sewerage Systems Location: Lancashire Authority: Environment Agency, North West Region Pollutant: Crude Sewage Note: River Darwen; Sewage Incident Date: 25th July 1996 Incident Reference: 96430125 Catchment Area: Darwen Receiving Water: Not Given Cause of Incident: Not Given Incident Severity: Category 2 - Significant Incident Positional Accuracy: Located by supplier to within 100m	A12SE (SW)	229	3	368600 423495
54	<b>Pollution Incidents to Controlled Waters</b> Property Type: Not Given Location: Location Description Not Available Authority: Environment Agency, North West Region Pollutant: Industrial Effluent Note: River Darwen; Paper Pulp Incident Date: 17th June 1993 Incident Reference: 93320166 Catchment Area: Darwen Receiving Water: Not Given Cause of Incident: Unknown Incident Severity: Category 2 - Significant Incident Positional Accuracy: Located by supplier to within 100m	A12SE (SW)	230	3	368600 423500
55	<b>Pollution Incidents to Controlled Waters</b> Property Type: Manufacturing: Chemical Manufacture Location: ICI Arcylates, Chapels Park, Lancashire Authority: Environment Agency, North West Region Pollutant: Other Note: Not Supplied Incident Date: 20th October 1999 Incident Reference: 33419 Catchment Area: Not Given Receiving Water: Not Given Cause of Incident: Unauthorised Activity : Unauthorised Burning Of Waste Incident Severity: Category 3 - Minor Incident Positional Accuracy: Located by supplier to within 100m	A8NE (S)	239	3	368980 423250
56	<b>Pollution Incidents to Controlled Waters</b> Property Type: Not Given Location: Location Description Not Available Authority: Environment Agency, North West Region Pollutant: Industrial Effluent Note: Darwen; Resin Incident Date: 13th May 1991 Incident Reference: 91320099 Catchment Area: Darwen Receiving Water: Not Given Cause of Incident: Unknown Incident Severity: Category 2 - Significant Incident Positional Accuracy: Located by supplier to within 100m	A13NW (NW)	239	3	368700 424000
57	<b>Pollution Incidents to Controlled Waters</b> Property Type: Industrial: Other Location: River Darwen Authority: Environment Agency, North West Region Pollutant: Chemicals - Paints / Dyes Note: River Darwen; Trade Effluent Incident Date: 22nd August 1997 Incident Reference: 97430130 Catchment Area: Darwen Receiving Water: Freshwater Stream/River Cause of Incident: Leaking Underground Pipe Incident Severity: Category 3 - Minor Incident Positional Accuracy: Located by supplier to within 100m	A18SW (N)	318	3	368900 424200



Map ID	Details	Quadrant Reference (Compass Direction)	Estimated Distance From Site	Contact	NGR
58	<b>Pollution Incidents to Controlled Waters</b> Property Type: Not Given Location: Lancashire Authority: Environment Agency, North West Region Pollutant: Unknown Note: River Darwen Incident Date: 29th August 1995 Incident Reference: 95430215 Catchment Area: Darwen Receiving Water: Not Given Cause of Incident: Other Incident/Unknown Incident Severity: Category 3 - Minor Incident Positional Accuracy: Located by supplier to within 100m	A18SE (N)	324	3	369000 424195
58	<b>Pollution Incidents to Controlled Waters</b> Property Type: Not Given Location: Location Description Not Available Authority: Environment Agency, North West Region Pollutant: Industrial Effluent Note: River Darwen; Humic Acids Incident Date: 8th July 1993 Incident Reference: 93320198 Catchment Area: Darwen Receiving Water: Not Given Cause of Incident: Unknown Incident Severity: Category 2 - Significant Incident Positional Accuracy: Located by supplier to within 100m	A18SE (N)	329	3	369000 424200
59	<b>Pollution Incidents to Controlled Waters</b> Property Type: Not Given Location: Location Description Not Available Authority: Environment Agency, North West Region Pollutant: Miscellaneous - Foam Note: River Darwen Incident Date: 9th November 1991 Incident Reference: 91320245 Catchment Area: Darwen Receiving Water: Not Given Cause of Incident: Unknown Incident Severity: Category 3 - Minor Incident Positional Accuracy: Located by supplier to within 100m	A8NW (S)	346	3	368800 423100
60	<b>Pollution Incidents to Controlled Waters</b> Property Type: Manufacturing: Other Manufacturing Location: Darwen, DARWEN, Lancashire Authority: Environment Agency, North West Region Pollutant: Other Note: Not Supplied Incident Date: 8th July 1999 Incident Reference: 31161 Catchment Area: Not Given Receiving Water: Not Given Cause of Incident: Human Actions : Operator Error Incident Severity: Category 3 - Minor Incident Positional Accuracy: Located by supplier to within 10m	A14NW (NE)	350	3	369400 423995
60	<b>Pollution Incidents to Controlled Waters</b> Property Type: Not Given Location: Lancashire Authority: Environment Agency, North West Region Pollutant: Not Given Note: Tributary Waterside Brook Incident Date: 14th April 1993 Incident Reference: 93320121 Catchment Area: Darwen Receiving Water: Not Given Cause of Incident: Not Given Incident Severity: Category 3 - Minor Incident Positional Accuracy: Located by supplier to within 100m	A14NW (NE)	352	3	369400 424000
61	<b>Pollution Incidents to Controlled Waters</b> Property Type: Not Given Location: Lancashire Authority: Environment Agency, North West Region Pollutant: Chemicals - Other Organic Note: River Darwen; Trade Effluent Incident Date: 10th July 1996 Incident Reference: 96430124 Catchment Area: Darwen Receiving Water: Not Given Cause of Incident: Not Given Incident Severity: Category 3 - Minor Incident Positional Accuracy: Located by supplier to within 100m	A18SW (NW)	380	3	368700 424200

Map ID	Details	Quadrant Reference (Compass Direction)	Estimated Distance From Site	Contact	NGR
62	<p><b>Pollution Incidents to Controlled Waters</b></p> <p>Property Type: Landfill/Waste Disposal Site            Location: Goosehouse Lanefill &amp; , Wolstenholme Bronze Ponders            Authority: Environment Agency, North West Region            Pollutant: Miscellaneous - Tip Leachate            Note: Not Supplied            Incident Date: 3rd March 1998            Incident Reference: CE980186            Catchment Area: Darwen            Receiving Water: Freshwater Stream/River            Cause of Incident: Poor Operational Practice            Incident Severity: Category 3 - Minor Incident            Positional Accuracy: Located by supplier to within 100m</p>	A14NW (E)	414	3	369500 423800
63	<p><b>Pollution Incidents to Controlled Waters</b></p> <p>Property Type: Not Given            Location: Lancashire            Authority: Environment Agency, North West Region            Pollutant: Not Given            Note: River Darwen; None Pollution Found            Incident Date: 25th July 1991            Incident Reference: 91320152            Catchment Area: Darwen            Receiving Water: Not Given            Cause of Incident: Not Given            Incident Severity: Category 3 - Minor Incident            Positional Accuracy: Located by supplier to within 100m</p>	A8NW (S)	445	3	368800 423000
64	<p><b>Pollution Incidents to Controlled Waters</b></p> <p>Property Type: Not Given            Location: Lancashire            Authority: Environment Agency, North West Region            Pollutant: Not Given            Note: River Darwen            Incident Date: 8th September 1991            Incident Reference: 91320201            Catchment Area: Darwen            Receiving Water: Not Given            Cause of Incident: Not Given            Incident Severity: Category 3 - Minor Incident            Positional Accuracy: Located by supplier to within 100m</p>	A8NW (S)	448	3	368900 423000
65	<p><b>Pollution Incidents to Controlled Waters</b></p> <p>Property Type: Not Given            Location: Location Description Not Available            Authority: Environment Agency, North West Region            Pollutant: Miscellaneous - Unknown            Note: River Darwen            Incident Date: 2nd May 1991            Incident Reference: 91330103            Catchment Area: Darwen            Receiving Water: Not Given            Cause of Incident: Unknown            Incident Severity: Category 3 - Minor Incident            Positional Accuracy: Located by supplier to within 100m</p>	A8NW (S)	464	3	368700 423000
66	<p><b>Pollution Incidents to Controlled Waters</b></p> <p>Property Type: Not Given            Location: Lancashire            Authority: Environment Agency, North West Region            Pollutant: Unknown            Note: River Darwen; Solvent            Incident Date: 27th October 1996            Incident Reference: 96430188            Catchment Area: Darwen            Receiving Water: Not Given            Cause of Incident: Other Incident/Unknown            Incident Severity: Category 3 - Minor Incident            Positional Accuracy: Located by supplier to within 100m</p>	A12NE (NW)	497	3	368400 424000
67	<p><b>Pollution Incidents to Controlled Waters</b></p> <p>Property Type: Not Given            Location: Location Description Not Available            Authority: Environment Agency, North West Region            Pollutant: Miscellaneous - Inert Suspended Solids            Note: River Darwen            Incident Date: 30th March 1995            Incident Reference: 95430119            Catchment Area: Darwen            Receiving Water: Not Given            Cause of Incident: Poor Operational Practice            Incident Severity: Category 3 - Minor Incident            Positional Accuracy: Located by supplier to within 100m</p>	A18NW (N)	513	3	368900 424395

Map ID	Details	Quadrant Reference (Compass Direction)	Estimated Distance From Site	Contact	NGR
67	<b>Pollution Incidents to Controlled Waters</b> Property Type: Water Company Sewage: Sewage Treatment Works Location: Location Description Not Available Authority: Environment Agency, North West Region Pollutant: Sewage - Treated Effluent Note: River Darwen Incident Date: 9th November 1993 Incident Reference: 93320310 Catchment Area: Darwen Receiving Water: Not Given Cause of Incident: Unknown Incident Severity: Category 2 - Significant Incident Positional Accuracy: Located by supplier to within 100m	A18NW (N)	518	3	368900 424400
68	<b>Pollution Incidents to Controlled Waters</b> Property Type: Paper Industry Location: Lower Eccleshill Road, DARWEN Authority: Environment Agency, North West Region Pollutant: Miscellaneous - Foam Note: Davyfield Brook; Foam Incident Date: 7th January 1997 Incident Reference: 97430001 Catchment Area: Darwen Receiving Water: Freshwater Stream/River Cause of Incident: High Flow Incident Severity: Category 3 - Minor Incident Positional Accuracy: Located by supplier to within 100m	A18NE (N)	520	3	369000 424395
68	<b>Pollution Incidents to Controlled Waters</b> Property Type: Not Given Location: Lancashire Authority: Environment Agency, North West Region Pollutant: Unknown Note: Not Supplied Incident Date: 17th August 1995 Incident Reference: 95430209 Catchment Area: Darwen Receiving Water: Not Given Cause of Incident: Other Incident/Unknown Incident Severity: Category 3 - Minor Incident Positional Accuracy: Located by supplier to within 100m	A18NE (N)	525	3	369000 424400
69	<b>Pollution Incidents to Controlled Waters</b> Property Type: Not Given Location: Duckworth Street, DARWEN Authority: Environment Agency, North West Region Pollutant: Miscellaneous - Unknown Note: Not Supplied Incident Date: 29th September 1998 Incident Reference: CE980896 Catchment Area: Darwen Receiving Water: Freshwater Stream/River Cause of Incident: Unknown Incident Severity: Category 3 - Minor Incident Positional Accuracy: Located by supplier to within 100m	A8SW (S)	545	3	368800 422900
70	<b>Pollution Incidents to Controlled Waters</b> Property Type: Not Given Location: Location Description Not Available Authority: Environment Agency, North West Region Pollutant: Industrial Effluent Note: Tributary Daveyfield Br; Organic/Metals Incident Date: 12th September 1991 Incident Reference: 91320236 Catchment Area: Darwen Receiving Water: Not Given Cause of Incident: Unknown Incident Severity: Category 2 - Significant Incident Positional Accuracy: Located by supplier to within 100m	A19SW (NE)	546	3	369500 424195
70	<b>Pollution Incidents to Controlled Waters</b> Property Type: Not Given Location: Location Description Not Available Authority: Environment Agency, North West Region Pollutant: Industrial Effluent Note: Tributary Daveyfield Br; Organic/Metals Incident Date: 12th September 1991 Incident Reference: 91320205 Catchment Area: Darwen Receiving Water: Not Given Cause of Incident: Unknown Incident Severity: Category 2 - Significant Incident Positional Accuracy: Located by supplier to within 100m	A19SW (NE)	549	3	369500 424200

Map ID	Details	Quadrant Reference (Compass Direction)	Estimated Distance From Site	Contact	NGR
70	<b>Pollution Incidents to Controlled Waters</b> Property Type: Not Given Location: Location Description Not Available Authority: Environment Agency, North West Region Pollutant: Industrial Effluent Note: Tributary Daveyfield Br; Organics/Metals Incident Date: 9th September 1991 Incident Reference: 91320204 Catchment Area: Darwen Receiving Water: Not Given Cause of Incident: Unknown Incident Severity: Category 2 - Significant Incident Positional Accuracy: Located by supplier to within 100m	A19SW (NE)	550	3	369505 424195
70	<b>Pollution Incidents to Controlled Waters</b> Property Type: Not Given Location: Location Description Not Available Authority: Environment Agency, North West Region Pollutant: Industrial Effluent Note: Tributary Daveyfield Br; Organics/Metals Incident Date: 9th September 1991 Incident Reference: 91320237 Catchment Area: Darwen Receiving Water: Not Given Cause of Incident: Unknown Incident Severity: Category 2 - Significant Incident Positional Accuracy: Located by supplier to within 100m	A19SW (NE)	553	3	369505 424200
71	<b>Pollution Incidents to Controlled Waters</b> Property Type: Not Given Location: Lancashire Authority: Environment Agency, North West Region Pollutant: Unknown Note: Methyl Methaerylate Incident Date: 16th April 1996 Incident Reference: 96430059 Catchment Area: Darwen Receiving Water: Not Given Cause of Incident: Other Incident/Unknown Incident Severity: Category 3 - Minor Incident Positional Accuracy: Located by supplier to within 100m	A8SW (S)	561	3	368700 422900
72	<b>Pollution Incidents to Controlled Waters</b> Property Type: Not Given Location: Lancashire Authority: Environment Agency, North West Region Pollutant: Rubble/Litter Or Solids Note: Tributary River Darwen; Rubbish Incident Date: 10th April 1996 Incident Reference: 96430078 Catchment Area: Darwen Receiving Water: Not Given Cause of Incident: Not Given Incident Severity: Category 3 - Minor Incident Positional Accuracy: Located by supplier to within 100m	A17SE (NW)	584	3	368500 424300
73	<b>Pollution Incidents to Controlled Waters</b> Property Type: Construction Location: Daveyfield Brook, Lower Eccleshill Road Authority: Environment Agency, North West Region Pollutant: Miscellaneous - Inert Suspended Solids Note: Not Supplied Incident Date: 24th February 1998 Incident Reference: CE980159 Catchment Area: Darwen Receiving Water: Freshwater Stream/River Cause of Incident: Deliberate Disposal To Drain Incident Severity: Category 3 - Minor Incident Positional Accuracy: Located by supplier to within 100m	A18NW (N)	618	3	368900 424500
74	<b>Pollution Incidents to Controlled Waters</b> Property Type: Construction Location: Davefold Brook Authority: Environment Agency, North West Region Pollutant: Miscellaneous - Inert Suspended Solids Note: Silt Incident Date: 5th June 1998 Incident Reference: CE980504 Catchment Area: Darwen Receiving Water: Freshwater Stream/River Cause of Incident: Deliberate Disposal To Drain Incident Severity: Category 3 - Minor Incident Positional Accuracy: Located by supplier to within 100m	A18NE (N)	629	3	369005 424505

Map ID	Details	Quadrant Reference (Compass Direction)	Estimated Distance From Site	Contact	NGR
75	<p><b>Pollution Incidents to Controlled Waters</b></p> <p>Property Type: Not Given            Location: Lancashire            Authority: Environment Agency, North West Region            Pollutant: Miscellaneous - Inert Suspended Solids            Note: Daveyfield Brook; Silt            Incident Date: 12th June 1996            Incident Reference: 96430098            Catchment Area: Darwen            Receiving Water: Not Given            Cause of Incident: In River Works            Incident Severity: Category 2 - Significant Incident            Positional Accuracy: Located by supplier to within 100m</p>	A18NE (N)	641	3	369100 424495
75	<p><b>Pollution Incidents to Controlled Waters</b></p> <p>Property Type: Not Given            Location: Lancashire            Authority: Environment Agency, North West Region            Pollutant: Miscellaneous - Inert Suspended Solids            Note: Daveyfield Brook; Silt            Incident Date: 11th June 1996            Incident Reference: 96430096            Catchment Area: Darwen            Receiving Water: Not Given            Cause of Incident: High Flow            Incident Severity: Category 3 - Minor Incident            Positional Accuracy: Located by supplier to within 100m</p>	A18NE (N)	645	3	369100 424500
76	<p><b>Pollution Incidents to Controlled Waters</b></p> <p>Property Type: Water Company Sewage: Water Distribution System            Location: Quaker Lane , DARWEN            Authority: Environment Agency, North West Region            Pollutant: Chlorinated Water            Note: River Darwen; Soil/Grit            Incident Date: 18th March 1997            Incident Reference: 97430049            Catchment Area: Darwen            Receiving Water: Freshwater Stream/River            Cause of Incident: Accidental Spillage/Leakage            Incident Severity: Category 3 - Minor Incident            Positional Accuracy: Located by supplier to within 100m</p>	A9NW (SE)	704	3	369400 423000
77	<p><b>Pollution Incidents to Controlled Waters</b></p> <p>Property Type: Construction            Location: Davey Brook, Lower Eccleshill            Authority: Environment Agency, North West Region            Pollutant: Miscellaneous - Inert Suspended Solids            Note: Silt            Incident Date: 19th May 1998            Incident Reference: CE980393            Catchment Area: Darwen            Receiving Water: Freshwater Stream/River            Cause of Incident: In River Works            Incident Severity: Category 3 - Minor Incident            Positional Accuracy: Located by supplier to within 100m</p>	A18NW (N)	713	3	368900 424595
77	<p><b>Pollution Incidents to Controlled Waters</b></p> <p>Property Type: Construction            Location: River Darwen, Lower Eccleshill Road, Adjacent M65 Motorway            Authority: Environment Agency, North West Region            Pollutant: Miscellaneous - Inert Suspended Solids            Note: Not Supplied            Incident Date: 27th April 1998            Incident Reference: CE980444            Catchment Area: Darwen            Receiving Water: Freshwater Stream/River            Cause of Incident: In River Works            Incident Severity: Category 3 - Minor Incident            Positional Accuracy: Located by supplier to within 100m</p>	A18NW (N)	713	3	368905 424595
77	<p><b>Pollution Incidents to Controlled Waters</b></p> <p>Property Type: Not Given            Location: Lancashire            Authority: Environment Agency, North West Region            Pollutant: Chemicals - Paints / Dyes            Note: River Darwen; Trade Effluent            Incident Date: 14th October 1996            Incident Reference: 96430180            Catchment Area: Darwen            Receiving Water: Not Given            Cause of Incident: Sewer Maintenance            Incident Severity: Category 3 - Minor Incident            Positional Accuracy: Located by supplier to within 100m</p>	A18NW (N)	718	3	368900 424600

Map ID	Details	Quadrant Reference (Compass Direction)	Estimated Distance From Site	Contact	NGR
78	<p><b>Pollution Incidents to Controlled Waters</b></p> <p>Property Type: Water Company Sewage: Sewage Treatment Works            Location: Location Description Not Available            Authority: Environment Agency, North West Region            Pollutant: Sewage - Treated Effluent            Note: River Darwen            Incident Date: 28th January 1992            Incident Reference: 92320025            Catchment Area: Darwen            Receiving Water: Not Given            Cause of Incident: Unknown            Incident Severity: Category 2 - Significant Incident            Positional Accuracy: Located by supplier to within 100m</p>	A18NE (N)	718	3	369000 424595
78	<p><b>Pollution Incidents to Controlled Waters</b></p> <p>Property Type: Not Given            Location: Location Description Not Available            Authority: Environment Agency, North West Region            Pollutant: Miscellaneous - Inert Suspended Solids            Note: River Darwen            Incident Date: 14th November 1995            Incident Reference: 95430294            Catchment Area: Darwen            Receiving Water: Not Given            Cause of Incident: Land Runoff            Incident Severity: Category 2 - Significant Incident            Positional Accuracy: Located by supplier to within 100m</p>	A18NE (N)	719	3	369005 424595
79	<p><b>Pollution Incidents to Controlled Waters</b></p> <p>Property Type: Water Company Sewage: Sewage Treatment Works            Location: Location Description Not Available            Authority: Environment Agency, North West Region            Pollutant: Sewage - Treated Effluent            Note: River Darwen            Incident Date: 15th April 1993            Incident Reference: 93320119            Catchment Area: Darwen            Receiving Water: Not Given            Cause of Incident: Unknown            Incident Severity: Category 2 - Significant Incident            Positional Accuracy: Located by supplier to within 100m</p>	A17NE (NW)	740	3	368500 424500
80	<p><b>Pollution Incidents to Controlled Waters</b></p> <p>Property Type: Not Given            Location: Location Description Not Available            Authority: Environment Agency, North West Region            Pollutant: Chemicals - Unknown            Note: River Darwen; Sewerage            Incident Date: 29th June 1994            Incident Reference: 94430123            Catchment Area: Darwen            Receiving Water: Not Given            Cause of Incident: Wrong Connection            Incident Severity: Category 2 - Significant Incident            Positional Accuracy: Located by supplier to within 100m</p>	A8SW (S)	747	3	368900 422700
81	<p><b>Pollution Incidents to Controlled Waters</b></p> <p>Property Type: Not Given            Location: Lancashire            Authority: Environment Agency, North West Region            Pollutant: Rubble/Litter Or Solids            Note: Tributary Sunnyhurst Bk; Building Material            Incident Date: 8th March 1996            Incident Reference: 96430034            Catchment Area: Darwen            Receiving Water: Not Given            Cause of Incident: Miscellaneous/Other Pollution Type            Incident Severity: Category 3 - Minor Incident            Positional Accuracy: Located by supplier to within 100m</p>	A7NW (SW)	748	3	368100 423300
82	<p><b>Pollution Incidents to Controlled Waters</b></p> <p>Property Type: Not Given            Location: Location Description Not Available            Authority: Environment Agency, North West Region            Pollutant: Oils - Diesel (Including Agricultural)            Note: Daveyfield Brook            Incident Date: 30th September 1991            Incident Reference: 91320218            Catchment Area: Darwen            Receiving Water: Not Given            Cause of Incident: Unknown            Incident Severity: Category 2 - Significant Incident            Positional Accuracy: Located by supplier to within 100m</p>	A19NW (NE)	761	3	369600 424400



Map ID	Details	Quadrant Reference (Compass Direction)	Estimated Distance From Site	Contact	NGR
83	<p><b>Pollution Incidents to Controlled Waters</b></p> <p>Property Type: Not Given            Location: Location Description Not Available            Authority: Environment Agency, North West Region            Pollutant: Oils - Diesel (Including Agricultural)            Note: Moss Brook            Incident Date: 30th May 1995            Incident Reference: 95430149            Catchment Area: Darwen            Receiving Water: Not Given            Cause of Incident: Vandalism            Incident Severity: Category 2 - Significant Incident            Positional Accuracy: Located by supplier to within 100m</p>	A12NW (W)	774	3	368100 424000
84	<p><b>Pollution Incidents to Controlled Waters</b></p> <p>Property Type: Not Given            Location: Green House Lane, DARWEN            Authority: Environment Agency, North West Region            Pollutant: Not Given            Note: Not Supplied            Incident Date: 12th February 1999            Incident Reference: 1713            Catchment Area: Darwen            Receiving Water: Not Given            Cause of Incident: Not Given            Incident Severity: Category 3 - Minor Incident            Positional Accuracy: Located by supplier to within 10m</p>	A23SE (N)	822	3	369000 424700
85	<p><b>Pollution Incidents to Controlled Waters</b></p> <p>Property Type: Construction            Location: Moss Brook Farm , DARWEN            Authority: Environment Agency, North West Region            Pollutant: Oils - Diesel (Including Agricultural)            Note: Diesel; Moss Brook            Incident Date: 18th September 1997            Incident Reference: 97430151            Catchment Area: Darwen            Receiving Water: Freshwater Stream/River            Cause of Incident: Vandalism            Incident Severity: Category 3 - Minor Incident            Positional Accuracy: Located by supplier to within 100m</p>	A17SW (NW)	854	3	368100 424195
85	<p><b>Pollution Incidents to Controlled Waters</b></p> <p>Property Type: Not Given            Location: Location Description Not Available            Authority: Environment Agency, North West Region            Pollutant: Miscellaneous - Inert Suspended Solids            Note: Moss Brook            Incident Date: 22nd December 1995            Incident Reference: 95430310            Catchment Area: Darwen            Receiving Water: Not Given            Cause of Incident: Land Runoff            Incident Severity: Category 2 - Significant Incident            Positional Accuracy: Located by supplier to within 100m</p>	A17SW (NW)	857	3	368100 424200
86	<p><b>Pollution Incidents to Controlled Waters</b></p> <p>Property Type: Not Given            Location: Location Description Not Available            Authority: Environment Agency, North West Region            Pollutant: Oils - Gas Oil            Note: Scotshaw Brook            Incident Date: 18th October 1994            Incident Reference: 94430202            Catchment Area: Darwen            Receiving Water: Not Given            Cause of Incident: Vandalism            Incident Severity: Category 2 - Significant Incident            Positional Accuracy: Located by supplier to within 100m</p>	A17NE (NW)	860	3	368305 424495
86	<p><b>Pollution Incidents to Controlled Waters</b></p> <p>Property Type: Not Given            Location: Location Description Not Available            Authority: Environment Agency, North West Region            Pollutant: Miscellaneous - Unknown            Note: Cadshaw Brook            Incident Date: 13th May 1991            Incident Reference: 91320094            Catchment Area: Darwen            Receiving Water: Not Given            Cause of Incident: Unknown            Incident Severity: Category 2 - Significant Incident            Positional Accuracy: Located by supplier to within 100m</p>	A17NE (NW)	863	3	368300 424495

Map ID	Details	Quadrant Reference (Compass Direction)	Estimated Distance From Site	Contact	NGR
86	<p><b>Pollution Incidents to Controlled Waters</b></p> <p>Property Type: Private Sewage (Non-PLC): Sewerage Systems            Location: Location Description Not Available            Authority: Environment Agency, North West Region            Pollutant: Unknown Sewage            Note: Scotshaw Brook            Incident Date: 14th October 1993            Incident Reference: 93320298            Catchment Area: Darwen            Receiving Water: Not Given            Cause of Incident: Unknown            Incident Severity: Category 2 - Significant Incident            Positional Accuracy: Located by supplier to within 100m</p>	A17NE (NW)	867	3	368300 424500
87	<p><b>Pollution Incidents to Controlled Waters</b></p> <p>Property Type: Not Given            Location: Lancashire            Authority: Environment Agency, North West Region            Pollutant: Miscellaneous - Inert Suspended Solids            Note: Scotshaw Bk; Silt            Incident Date: 19th December 1996            Incident Reference: 96430232            Catchment Area: Darwen            Receiving Water: Not Given            Cause of Incident: Land Runoff            Incident Severity: Category 2 - Significant Incident            Positional Accuracy: Located by supplier to within 100m</p>	A17NE (NW)	875	3	368400 424595
87	<p><b>Pollution Incidents to Controlled Waters</b></p> <p>Property Type: Not Given            Location: Location Description Not Available            Authority: Environment Agency, North West Region            Pollutant: Miscellaneous - Inert Suspended Solids            Note: Scotshaw Brook            Incident Date: 4th December 1995            Incident Reference: 95430291            Catchment Area: Darwen            Receiving Water: Not Given            Cause of Incident: Poor Operational Practice            Incident Severity: Category 2 - Significant Incident            Positional Accuracy: Located by supplier to within 100m</p>	A17NE (NW)	879	3	368400 424600
88	<p><b>Pollution Incidents to Controlled Waters</b></p> <p>Property Type: Not Given            Location: Lancashire            Authority: Environment Agency, North West Region            Pollutant: Miscellaneous - Inert Suspended Solids            Note: Scotshaw Bk And Darwen; Silt            Incident Date: 18th January 1996            Incident Reference: 96430013            Catchment Area: Darwen            Receiving Water: Not Given            Cause of Incident: Not Given            Incident Severity: Category 2 - Significant Incident            Positional Accuracy: Located by supplier to within 100m</p>	A17NE (NW)	937	3	368300 424595
88	<p><b>Pollution Incidents to Controlled Waters</b></p> <p>Property Type: Not Given            Location: Location Description Not Available            Authority: Environment Agency, North West Region            Pollutant: Industrial Effluent            Note: Scotshaw Brook            Incident Date: 26th October 1993            Incident Reference: 93320302            Catchment Area: Darwen            Receiving Water: Not Given            Cause of Incident: Unknown            Incident Severity: Category 2 - Significant Incident            Positional Accuracy: Located by supplier to within 100m</p>	A17NE (NW)	941	3	368300 424600
89	<p><b>Pollution Incidents to Controlled Waters</b></p> <p>Property Type: Construction: Construction Of Buildings            Location: Branch Road, Lancashire            Authority: Environment Agency, North West Region            Pollutant: Inert : Clays            Note: Not Supplied            Incident Date: 18th August 1999            Incident Reference: 31707            Catchment Area: Not Given            Receiving Water: Not Given            Cause of Incident: Human Actions : Operator Error            Incident Severity: Category 3 - Minor Incident            Positional Accuracy: Located by supplier to within 100m</p>	A23SW (N)	942	3	368700 424800

Map ID	Details	Quadrant Reference (Compass Direction)	Estimated Distance From Site	Contact	NGR
90	<b>Pollution Incidents to Controlled Waters</b> Property Type: Not Given Location: Location Description Not Available Authority: Environment Agency, North West Region Pollutant: Rubble/Litter Or Solids Note: River Darwen; Animal Carcass Incident Date: 2nd September 1991 Incident Reference: 91320187 Catchment Area: Darwen Receiving Water: Not Given Cause of Incident: Unknown Incident Severity: Category 2 - Significant Incident Positional Accuracy: Located by supplier to within 100m	A3NE (S)	958	3	369000 422500
90	<b>Pollution Incidents to Controlled Waters</b> Property Type: Not Given Location: Lancashire Authority: Environment Agency, North West Region Pollutant: Unknown Note: River Darwen; Petrol Incident Date: 13th November 1996 Incident Reference: 96430201 Catchment Area: Darwen Receiving Water: Not Given Cause of Incident: Other Incident/Unknown Incident Severity: Category 3 - Minor Incident Positional Accuracy: Located by supplier to within 100m	A3NE (S)	963	3	369000 422495
91	<b>Pollution Incidents to Controlled Waters</b> Property Type: Not Given Location: Lancashire Authority: Environment Agency, North West Region Pollutant: Miscellaneous - Inert Suspended Solids Note: Daveyfield Brook; Silt Incident Date: 19th December 1996 Incident Reference: 96430222 Catchment Area: Darwen Receiving Water: Not Given Cause of Incident: Land Runoff Incident Severity: Category 2 - Significant Incident Positional Accuracy: Located by supplier to within 100m	A19NE (NE)	970	3	369800 424495
91	<b>Pollution Incidents to Controlled Waters</b> Property Type: Not Given Location: Location Description Not Available Authority: Environment Agency, North West Region Pollutant: Miscellaneous - Inert Suspended Solids Note: Waterside Brook Incident Date: 11th September 1995 Incident Reference: 95430227 Catchment Area: Darwen Receiving Water: Not Given Cause of Incident: Land Runoff Incident Severity: Category 2 - Significant Incident Positional Accuracy: Located by supplier to within 100m	A19NE (NE)	973	3	369800 424500
	<b>River Quality</b> Name: Darwen GQA Grade: River Quality C Reach: Hardman Way To Darwen Stw Storm Tanks Estimated Distance 3 (km): Flow Rate: Flow less than 1.25 cumecs Flow Type: River Year: 2000	A13NW (NW)	72	3	368767 423786
	<b>River Quality</b> Name: Darwen GQA Grade: River Quality D Reach: Darwen Stw Storm Tanks To Roddlesworth Estimated Distance 8.5 (km): Flow Rate: Flow less than 2.5 cumecs Flow Type: River Year: 2000	A18SW (N)	222	3	368889 424103

Map ID	Details	Quadrant Reference (Compass Direction)	Estimated Distance From Site	Contact	NGR
	<b>River Quality</b> Name: Davyfield Bk GQA Grade: River Quality B Reach: Roman Rd To Darwen Estimated Distance (km): 1.4 Flow Rate: Flow less than 0.62 cumecs Flow Type: River Year: 2000	A18NE (N)	602	3	369158 424438
	<b>River Quality</b> Name: Davyfield Bk GQA Grade: River Quality B Reach: Qsl At Hoddlesden Res To Roman Rd Estimated Distance (km): 3.3 Flow Rate: Flow less than 0.62 cumecs Flow Type: River Year: 2000	A19NE (NE)	924	3	369808 424416
92	<b>River Quality Biology Sampling Points</b> Name: Darwen Reach: Darwen Sewage Treatment Works Storm Tanks To Roddlesworth Estimated Distance: 8.50 Positional Accuracy: Located by supplier to within 100m Year: 1990 GQA Grade: River Quality Biology GQA Grade E - Poor Year: 1995 GQA Grade: River Quality Biology GQA Grade E - Poor Year: 2000 GQA Grade: River Quality Biology GQA Grade E - Poor Year: 2002 GQA Grade: River Quality Biology GQA Grade E - Poor Year: 2003 GQA Grade: River Quality Biology GQA Grade E - Poor Year: 2004 GQA Grade: River Quality Biology GQA Grade E - Poor Year: 2005 GQA Grade: River Quality Biology GQA Grade E - Poor Year: 2006 GQA Grade: River Quality Biology GQA Grade E - Poor Year: 2007 GQA Grade: River Quality Biology GQA Grade E - Poor Year: 2008 GQA Grade: River Quality Biology GQA Grade E - Poor Year: 2009 GQA Grade: River Quality Biology GQA Grade C - Fairly Good	A18SW (N)	336	3	368800 424200

Map ID	Details	Quadrant Reference (Compass Direction)	Estimated Distance From Site	Contact	NGR
93	<p><b>River Quality Chemistry Sampling Points</b></p> <p>Name: Davyfield Brook                      Reach: Roman Road To Darwen                      Estimated Distance: 1.40                      Objective: Not Supplied                      Positional Accuracy: Located by supplier to within 10m                      Year: 1990                      GQA Grade: River Quality Chemistry GQA Grade B - Good                      Compliance: Not Supplied                      Year: 1993                      GQA Grade: River Quality Chemistry GQA Grade B - Good                      Compliance: Not Supplied                      Year: 1994                      GQA Grade: River Quality Chemistry GQA Grade B - Good                      Compliance: Not Supplied                      Year: 1995                      GQA Grade: River Quality Chemistry GQA Grade B - Good                      Compliance: Not Supplied                      Year: 1996                      GQA Grade: River Quality Chemistry GQA Grade B - Good                      Compliance: Not Supplied                      Year: 1997                      GQA Grade: River Quality Chemistry GQA Grade B - Good                      Compliance: Not Supplied                      Year: 1998                      GQA Grade: River Quality Chemistry GQA Grade B - Good                      Compliance: Not Supplied                      Year: 1999                      GQA Grade: River Quality Chemistry GQA Grade A - Very Good                      Compliance: Not Supplied                      Year: 2000                      GQA Grade: River Quality Chemistry GQA Grade A - Very Good                      Compliance: Not Supplied                      Year: 2001                      GQA Grade: River Quality Chemistry GQA Grade A - Very Good                      Compliance: Not Supplied                      Year: 2002                      GQA Grade: River Quality Chemistry GQA Grade A - Very Good                      Compliance: Not Supplied                      Year: 2003                      GQA Grade: River Quality Chemistry GQA Grade A - Very Good                      Compliance: Not Supplied                      Year: 2004                      GQA Grade: River Quality Chemistry GQA Grade A - Very Good                      Compliance: Not Supplied                      Year: 2005                      GQA Grade: River Quality Chemistry GQA Grade A - Very Good                      Compliance: Not Supplied                      Year: 2006                      GQA Grade: River Quality Chemistry GQA Grade A - Very Good                      Compliance: Not Supplied                      Year: 2007                      GQA Grade: River Quality Chemistry GQA Grade A - Very Good                      Compliance: Not Supplied                      Year: 2008                      GQA Grade: River Quality Chemistry GQA Grade A - Very Good                      Compliance: Not Supplied                      Year: 2009                      GQA Grade: River Quality Chemistry GQA Grade A - Very Good                      Compliance: Not Supplied</p>	A18NE (N)	680	3	369040 424550
94	<p><b>Substantiated Pollution Incident Register</b></p> <p>Authority: Environment Agency - North West Region, North Area                      Incident Date: 27th August 2004                      Incident Reference: 262813                      Water Impact: Category 4 - No Impact                      Air Impact: Category 4 - No Impact                      Land Impact: Category 2 - Significant Incident                      Positional Accuracy: Located by supplier to within 10m                      Pollutant: Other Pollutant</p>	A13SE (SE)	344	3	369266 423425
95	<p><b>Substantiated Pollution Incident Register</b></p> <p>Authority: Environment Agency - North West Region, North Area                      Incident Date: 10th March 2004                      Incident Reference: 222033                      Water Impact: Category 2 - Significant Incident                      Air Impact: Category 4 - No Impact                      Land Impact: Category 4 - No Impact                      Positional Accuracy: Located by supplier to within 10m                      Pollutant: Oils - Diesel (Including Agricultural)</p>	A18NE (N)	649	3	369234 424469

Map ID	Details	Quadrant Reference (Compass Direction)	Estimated Distance From Site	Contact	NGR
96	<p><b>Substantiated Pollution Incident Register</b></p> <p>Authority: Environment Agency - North West Region, North Area            Incident Date: 26th June 2006            Incident Reference: 410782            Water Impact: Category 2 - Significant Incident            Air Impact: Category 4 - No Impact            Land Impact: Category 2 - Significant Incident            Positional Accuracy: Located by supplier to within 10m            Pollutant: Crude Sewage</p>	A22SE (NW)	983	3	368474 424764
97	<p><b>Water Abstractions</b></p> <p>Operator: St Regis Paper Company U K Ltd            Licence Number: 2671340038            Permit Version: 100            Location: Eccleshill Mineshaft Overflow At Intake To Hollins P/ Mill            Authority: Environment Agency, North West Region            Abstraction: Other Industrial/Commercial/Public Services: General Cooling (Existing Licences Only) (Low Loss)            Abstraction Type: Water may be abstracted from a single point            Source: Groundwater            Daily Rate (m3): Not Supplied            Yearly Rate (m3): Not Supplied            Details: Various Prem In Darwen,Lancs            Authorised Start: 01 January            Authorised End: 31 December            Permit Start Date: 4th August 1987            Permit End Date: Not Supplied            Positional Accuracy: Located by supplier to within 10m</p>	A13NW (W)	20	3	368800 423700
97	<p><b>Water Abstractions</b></p> <p>Operator: St Regis Paper Company U K Ltd            Licence Number: 2671340038            Permit Version: 100            Location: Eccleshill Mineshaft Overflow At Intake To Hollins P/ Mill            Authority: Environment Agency, North West Region            Abstraction: Other Industrial/Commercial/Public Services: General Use (Medium Loss)            Abstraction Type: Water may be abstracted from a single point            Source: Groundwater            Daily Rate (m3): Not Supplied            Yearly Rate (m3): Not Supplied            Details: Various Prem In Darwen,Lancs            Authorised Start: 01 January            Authorised End: 31 December            Permit Start Date: 4th August 1987            Permit End Date: Not Supplied            Positional Accuracy: Located by supplier to within 10m</p>	A13NW (W)	20	3	368800 423700
97	<p><b>Water Abstractions</b></p> <p>Operator: St Regis Paper Company U K Ltd            Licence Number: 2671340038            Permit Version: 100            Location: Eccleshill Mineshaft Overflow At Intake To Hollins P/ Mill            Authority: Environment Agency, North West Region            Abstraction: Paper And Printing: General Use (Medium Loss)            Abstraction Type: Water may be abstracted from a single point            Source: Groundwater            Daily Rate (m3): 8228            Yearly Rate (m3): 0            Details: Various Prem In Darwen,Lancs            Authorised Start: 01 January            Authorised End: 31 December            Permit Start Date: 4th August 1987            Permit End Date: Not Supplied            Positional Accuracy: Located by supplier to within 100m</p>	A13NW (W)	20	3	368800 423700
98	<p><b>Water Abstractions</b></p> <p>Operator: D S Smith Paper Limited            Licence Number: 2671340037            Permit Version: 102            Location: Nag Bent Stream, Darwen            Authority: Environment Agency, North West Region            Abstraction: Other Industrial/Commercial/Public Services: Boiler Feed            Abstraction Type: Water may be abstracted from a single point            Source: Surface            Daily Rate (m3): Not Supplied            Yearly Rate (m3): Not Supplied            Details: Various Prem In Darwen,Lancs            Authorised Start: 01 January            Authorised End: 31 December            Permit Start Date: 13th April 2012            Permit End Date: Not Supplied            Positional Accuracy: Located by supplier to within 100m</p>	A13SW (SW)	27	3	368800 423600



Map ID	Details	Quadrant Reference (Compass Direction)	Estimated Distance From Site	Contact	NGR
98	<p><b>Water Abstractions</b></p> <p>Operator: D S Smith Paper Limited  Licence Number: 2671340037  Permit Version: 102  Location: Nag Bent Stream, Darwen  Authority: Environment Agency, North West Region  Abstraction: Paper And Printing: Process Water  Abstraction Type: Water may be abstracted from a single point  Source: Surface  Daily Rate (m3): Not Supplied  Yearly Rate (m3): Not Supplied  Details: Various Prem In Darwen,Lancs  Authorised Start: 01 January  Authorised End: 31 December  Permit Start Date: 13th April 2012  Permit End Date: Not Supplied  Positional Accuracy: Located by supplier to within 100m</p>	A13SW (SW)	27	3	368800 423600
98	<p><b>Water Abstractions</b></p> <p>Operator: D S Smith Paper Limited  Licence Number: 2671340037  Permit Version: 102  Location: Nag Bent Stream, Darwen  Authority: Environment Agency, North West Region  Abstraction: Other Industrial/Commercial/Public Services: General Cooling (Existing Licences Only) (Low Loss)  Abstraction Type: Water may be abstracted from a single point  Source: Surface  Daily Rate (m3): Not Supplied  Yearly Rate (m3): Not Supplied  Details: Various Prem In Darwen,Lancs  Authorised Start: 01 January  Authorised End: 31 December  Permit Start Date: 13th April 2012  Permit End Date: Not Supplied  Positional Accuracy: Located by supplier to within 100m</p>	A13SW (SW)	27	3	368800 423600
98	<p><b>Water Abstractions</b></p> <p>Operator: St Regis Paper Company U K Ltd  Licence Number: 2671340037  Permit Version: 100  Location: Nag Bent Stream, Darwen  Authority: Environment Agency, North West Region  Abstraction: Other Industrial/Commercial/Public Services: Boiler Feed  Abstraction Type: Water may be abstracted from a single point  Source: Surface  Daily Rate (m3): Not Supplied  Yearly Rate (m3): Not Supplied  Details: Various Prem In Darwen,Lancs  Authorised Start: 01 January  Authorised End: 31 December  Permit Start Date: 9th June 2009  Permit End Date: Not Supplied  Positional Accuracy: Located by supplier to within 10m</p>	A13SW (SW)	27	3	368800 423600
98	<p><b>Water Abstractions</b></p> <p>Operator: St Regis Paper Company U K Ltd  Licence Number: 2671340037  Permit Version: 100  Location: Nag Bent Stream, Darwen  Authority: Environment Agency, North West Region  Abstraction: Other Industrial/Commercial/Public Services: General Cooling (Existing Licences Only) (Low Loss)  Abstraction Type: Water may be abstracted from a single point  Source: Surface  Daily Rate (m3): Not Supplied  Yearly Rate (m3): Not Supplied  Details: Various Prem In Darwen,Lancs  Authorised Start: 01 January  Authorised End: 31 December  Permit Start Date: 9th June 2009  Permit End Date: Not Supplied  Positional Accuracy: Located by supplier to within 10m</p>	A13SW (SW)	27	3	368800 423600

Map ID	Details	Quadrant Reference (Compass Direction)	Estimated Distance From Site	Contact	NGR
98	<p><b>Water Abstractions</b></p> <p>Operator: St Regis Paper Company U K Ltd  Licence Number: 2671340037  Permit Version: 100  Location: Nag Bent Stream, Darwen  Authority: Environment Agency, North West Region  Abstraction: Paper And Printing: Process Water  Abstraction Type: Water may be abstracted from a single point  Source: Surface  Daily Rate (m3): 0  Yearly Rate (m3): 0  Details: Various Prem In Darwen,Lancs  Authorised Start: 01 January  Authorised End: 31 December  Permit Start Date: 9th June 2009  Permit End Date: Not Supplied  Positional Accuracy: Located by supplier to within 10m</p>	A13SW (SW)	27	3	368800 423600
99	<p><b>Water Abstractions</b></p> <p>Operator: St Regis Paper Company U K Ltd  Licence Number: 2671340038  Permit Version: 100  Location: Borehole At Hollins Paper Mill, Darwin  Authority: Environment Agency, North West Region  Abstraction: Other Industrial/Commercial/Public Services: General Use (Medium Loss)  Abstraction Type: Water may be abstracted from a single point  Source: Groundwater  Daily Rate (m3): Not Supplied  Yearly Rate (m3): Not Supplied  Details: Various Prem In Darwen,Lancs  Authorised Start: 01 January  Authorised End: 31 December  Permit Start Date: 4th August 1987  Permit End Date: Not Supplied  Positional Accuracy: Located by supplier to within 10m</p>	A13NW (W)	112	3	368700 423700
99	<p><b>Water Abstractions</b></p> <p>Operator: St Regis Paper Company U K Ltd  Licence Number: 2671340038  Permit Version: 100  Location: Borehole At Hollins Paper Mill, Darwin  Authority: Environment Agency, North West Region  Abstraction: Paper And Printing: General Use (Medium Loss)  Abstraction Type: Water may be abstracted from a single point  Source: Groundwater  Daily Rate (m3): Not Supplied  Yearly Rate (m3): Not Supplied  Details: Various Prem In Darwen,Lancs  Authorised Start: 01 January  Authorised End: 31 December  Permit Start Date: 4th August 1987  Permit End Date: Not Supplied  Positional Accuracy: Located by supplier to within 10m</p>	A13NW (W)	112	3	368700 423700
99	<p><b>Water Abstractions</b></p> <p>Operator: St Regis Paper Company U K Ltd  Licence Number: 2671340038  Permit Version: 100  Location: Borehole At Hollins Paper Mill, Darwin  Authority: Environment Agency, North West Region  Abstraction: Other Industrial/Commercial/Public Services: General Cooling (Existing Licences Only) (Low Loss)  Abstraction Type: Water may be abstracted from a single point  Source: Groundwater  Daily Rate (m3): 0  Yearly Rate (m3): 0  Details: Various Prem In Darwen,Lancs  Authorised Start: 01 January  Authorised End: 31 December  Permit Start Date: 4th August 1987  Permit End Date: Not Supplied  Positional Accuracy: Located by supplier to within 100m</p>	A13NW (W)	112	3	368700 423700

Map ID	Details	Quadrant Reference (Compass Direction)	Estimated Distance From Site	Contact	NGR
100	<p><b>Water Abstractions</b></p> <p>Operator: D S Smith Paper Limited  Licence Number: 2671340037  Permit Version: 102  Location: R Darwen In Darwen  Authority: Environment Agency, North West Region  Abstraction: Other Industrial/Commercial/Public Services: Boiler Feed  Abstraction Type: Water may be abstracted from a single point  Source: Surface  Daily Rate (m3): Not Supplied  Yearly Rate (m3): Not Supplied  Details: Various Prem In Darwen,Lancs  Authorised Start: 01 January  Authorised End: 31 December  Permit Start Date: 13th April 2012  Permit End Date: Not Supplied  Positional Accuracy: Located by supplier to within 100m</p>	A13SW (SW)	132	3	368700 423500
100	<p><b>Water Abstractions</b></p> <p>Operator: D S Smith Paper Limited  Licence Number: 2671340037  Permit Version: 102  Location: R Darwen In Darwen  Authority: Environment Agency, North West Region  Abstraction: Paper And Printing: Process Water  Abstraction Type: Water may be abstracted from a single point  Source: Surface  Daily Rate (m3): Not Supplied  Yearly Rate (m3): Not Supplied  Details: Various Prem In Darwen,Lancs  Authorised Start: 01 January  Authorised End: 31 December  Permit Start Date: 13th April 2012  Permit End Date: Not Supplied  Positional Accuracy: Located by supplier to within 100m</p>	A13SW (SW)	132	3	368700 423500
100	<p><b>Water Abstractions</b></p> <p>Operator: D S Smith Paper Limited  Licence Number: 2671340037  Permit Version: 102  Location: R Darwen In Darwen  Authority: Environment Agency, North West Region  Abstraction: Other Industrial/Commercial/Public Services: General Cooling (Existing Licences Only) (Low Loss)  Abstraction Type: Water may be abstracted from a single point  Source: Surface  Daily Rate (m3): Not Supplied  Yearly Rate (m3): Not Supplied  Details: Various Prem In Darwen,Lancs  Authorised Start: 01 January  Authorised End: 31 December  Permit Start Date: 13th April 2012  Permit End Date: Not Supplied  Positional Accuracy: Located by supplier to within 100m</p>	A13SW (SW)	132	3	368700 423500
100	<p><b>Water Abstractions</b></p> <p>Operator: St Regis Paper Company U K Ltd  Licence Number: 2671340037  Permit Version: 100  Location: R Darwen In Darwen  Authority: Environment Agency, North West Region  Abstraction: Other Industrial/Commercial/Public Services: Boiler Feed  Abstraction Type: Water may be abstracted from a single point  Source: Surface  Daily Rate (m3): Not Supplied  Yearly Rate (m3): Not Supplied  Details: Various Prem In Darwen,Lancs  Authorised Start: 01 January  Authorised End: 31 December  Permit Start Date: 9th June 2009  Permit End Date: Not Supplied  Positional Accuracy: Located by supplier to within 10m</p>	A13SW (SW)	132	3	368700 423500

Map ID	Details	Quadrant Reference (Compass Direction)	Estimated Distance From Site	Contact	NGR
100	<p><b>Water Abstractions</b></p> <p>Operator: St Regis Paper Company U K Ltd  Licence Number: 2671340037  Permit Version: 100  Location: R Darwen In Darwen  Authority: Environment Agency, North West Region  Abstraction: Other Industrial/Commercial/Public Services: General Cooling (Existing Licences Only) (Low Loss)  Abstraction Type: Water may be abstracted from a single point  Source: Surface  Daily Rate (m3): Not Supplied  Yearly Rate (m3): Not Supplied  Details: Various Prem In Darwen,Lancs  Authorised Start: 01 January  Authorised End: 31 December  Permit Start Date: 9th June 2009  Permit End Date: Not Supplied  Positional Accuracy: Located by supplier to within 10m</p>	A13SW (SW)	132	3	368700 423500
100	<p><b>Water Abstractions</b></p> <p>Operator: St Regis Paper Company U K Ltd  Licence Number: 2671340037  Permit Version: 100  Location: R Darwen In Darwen  Authority: Environment Agency, North West Region  Abstraction: Paper And Printing: Process Water  Abstraction Type: Water may be abstracted from a single point  Source: Surface  Daily Rate (m3): 0  Yearly Rate (m3): 0  Details: Various Prem In Darwen,Lancs  Authorised Start: 01 January  Authorised End: 31 December  Permit Start Date: 9th June 2009  Permit End Date: Not Supplied  Positional Accuracy: Located by supplier to within 100m</p>	A13SW (SW)	132	3	368700 423500
101	<p><b>Water Abstractions</b></p> <p>Operator: Crown Berger Ltd  Licence Number: 2671340036  Permit Version: 100  Location: Recirculating Tank Within Lic. Holder'S Works At Darwen  Authority: Environment Agency, North West Region  Abstraction: Other Industrial/Commercial/Public Services: General Use (Medium Loss)  Abstraction Type: Water may be abstracted from a single point  Source: Surface  Daily Rate (m3): Not Supplied  Yearly Rate (m3): Not Supplied  Details: Hollins Rd,Darwen.  Authorised Start: 01 January  Authorised End: 31 December  Permit Start Date: 26th October 1993  Permit End Date: Not Supplied  Positional Accuracy: Located by supplier to within 10m</p>	A13NW (NW)	194	3	368700 423900
101	<p><b>Water Abstractions</b></p> <p>Operator: Crown Berger Ltd  Licence Number: 2671340036  Permit Version: 100  Location: Recirculating Tank Within Lic. Holder'S Works At Darwen  Authority: Environment Agency, North West Region  Abstraction: Other Industrial/Commercial/Public Services: Process Water  Abstraction Type: Water may be abstracted from a single point  Source: Surface  Daily Rate (m3): Not Supplied  Yearly Rate (m3): Not Supplied  Details: Hollins Rd,Darwen.  Authorised Start: 01 January  Authorised End: 31 December  Permit Start Date: 26th October 1993  Permit End Date: Not Supplied  Positional Accuracy: Located by supplier to within 10m</p>	A13NW (NW)	194	3	368700 423900

Map ID	Details	Quadrant Reference (Compass Direction)	Estimated Distance From Site	Contact	NGR
101	<p><b>Water Abstractions</b></p> <p>Operator: Crown Berger Ltd  Licence Number: 2671340036  Permit Version: 100  Location: Recirculating Tank Within Lic. Holder'S Works At Darwen  Authority: Environment Agency, North West Region  Abstraction: Other Industrial/Commercial/Public Services: General Cooling (Existing Licences Only) (High Loss)  Abstraction Type: Water may be abstracted from a single point  Source: Surface  Daily Rate (m3): 5  Yearly Rate (m3): 1191  Details: Hollins Rd,Darwen.  Authorised Start: 01 January  Authorised End: 31 December  Permit Start Date: 26th October 1993  Permit End Date: Not Supplied  Positional Accuracy: Located by supplier to within 100m</p>	A13NW (NW)	194	3	368700 423900
102	<p><b>Water Abstractions</b></p> <p>Operator: N W W A Northern Div  Licence Number: 2671340030  Permit Version: Not Supplied  Location: Mine Shaft, Eccleshill, DARWEN  Authority: Environment Agency, North West Region  Abstraction: Public Water Supply  Abstraction Type: Not Supplied  Source: Groundwater  Daily Rate (m3): 3773  Yearly Rate (m3): 831918  Details: Licence Status: Revoked  Authorised Start: Not Supplied  Authorised End: Not Supplied  Permit Start Date: Not Supplied  Permit End Date: Not Supplied  Positional Accuracy: Located by supplier to within 100m</p>	A14SW (SE)	384	3	369300 423400
103	<p><b>Water Abstractions</b></p> <p>Operator: D S Smith Paper Limited  Licence Number: 2671340037  Permit Version: 102  Location: Sunnyside Brk In Darwen  Authority: Environment Agency, North West Region  Abstraction: Paper And Printing: Process Water  Abstraction Type: Water may be abstracted from a single point  Source: Surface  Daily Rate (m3): Not Supplied  Yearly Rate (m3): Not Supplied  Details: Various Prem In Darwen,Lancs  Authorised Start: 01 January  Authorised End: 31 December  Permit Start Date: 13th April 2012  Permit End Date: Not Supplied  Positional Accuracy: Located by supplier to within 100m</p>	A7NE (SW)	555	3	368300 423300
103	<p><b>Water Abstractions</b></p> <p>Operator: D S Smith Paper Limited  Licence Number: 2671340037  Permit Version: 102  Location: Sunnyside Brk In Darwen  Authority: Environment Agency, North West Region  Abstraction: Other Industrial/Commercial/Public Services: Boiler Feed  Abstraction Type: Water may be abstracted from a single point  Source: Surface  Daily Rate (m3): Not Supplied  Yearly Rate (m3): Not Supplied  Details: Various Prem In Darwen,Lancs  Authorised Start: 01 January  Authorised End: 31 December  Permit Start Date: 13th April 2012  Permit End Date: Not Supplied  Positional Accuracy: Located by supplier to within 100m</p>	A7NE (SW)	555	3	368300 423300

Map ID	Details	Quadrant Reference (Compass Direction)	Estimated Distance From Site	Contact	NGR
103	<p><b>Water Abstractions</b></p> <p>Operator: D S Smith Paper Limited  Licence Number: 2671340037  Permit Version: 102  Location: Sunnyhurst Brk In Darwen  Authority: Environment Agency, North West Region  Abstraction: Other Industrial/Commercial/Public Services: General Cooling (Existing Licences Only) (Low Loss)</p> <p>Abstraction Type: Water may be abstracted from a single point  Source: Surface  Daily Rate (m3): Not Supplied  Yearly Rate (m3): Not Supplied  Details: Various Prem In Darwen,Lancs  Authorised Start: 01 January  Authorised End: 31 December  Permit Start Date: 13th April 2012  Permit End Date: Not Supplied  Positional Accuracy: Located by supplier to within 100m</p>	A7NE (SW)	555	3	368300 423300
103	<p><b>Water Abstractions</b></p> <p>Operator: St Regis Paper Company U K Ltd  Licence Number: 2671340037  Permit Version: 100  Location: Sunnyhurst Brk In Darwen  Authority: Environment Agency, North West Region  Abstraction: Other Industrial/Commercial/Public Services: General Cooling (Existing Licences Only) (Low Loss)</p> <p>Abstraction Type: Water may be abstracted from a single point  Source: Surface  Daily Rate (m3): Not Supplied  Yearly Rate (m3): Not Supplied  Details: Various Prem In Darwen,Lancs  Authorised Start: 01 January  Authorised End: 31 December  Permit Start Date: 9th June 2009  Permit End Date: Not Supplied  Positional Accuracy: Located by supplier to within 10m</p>	A7NE (SW)	555	3	368300 423300
103	<p><b>Water Abstractions</b></p> <p>Operator: St Regis Paper Company U K Ltd  Licence Number: 2671340037  Permit Version: 100  Location: Sunnyhurst Brk In Darwen  Authority: Environment Agency, North West Region  Abstraction: Paper And Printing: Process Water</p> <p>Abstraction Type: Water may be abstracted from a single point  Source: Surface  Daily Rate (m3): Not Supplied  Yearly Rate (m3): Not Supplied  Details: Various Prem In Darwen,Lancs  Authorised Start: 01 January  Authorised End: 31 December  Permit Start Date: 9th June 2009  Permit End Date: Not Supplied  Positional Accuracy: Located by supplier to within 10m</p>	A7NE (SW)	555	3	368300 423300
103	<p><b>Water Abstractions</b></p> <p>Operator: St Regis Paper Company U K Ltd  Licence Number: 2671340037  Permit Version: 100  Location: Sunnyhurst Brk In Darwen  Authority: Environment Agency, North West Region  Abstraction: Other Industrial/Commercial/Public Services: Boiler Feed</p> <p>Abstraction Type: Water may be abstracted from a single point  Source: Surface  Daily Rate (m3): 9183  Yearly Rate (m3): 0  Details: Various Prem In Darwen,Lancs  Authorised Start: 01 January  Authorised End: 31 December  Permit Start Date: 9th June 2009  Permit End Date: Not Supplied  Positional Accuracy: Located by supplier to within 100m</p>	A7NE (SW)	555	3	368300 423300



Map ID	Details	Quadrant Reference (Compass Direction)	Estimated Distance From Site	Contact	NGR
104	<p><b>Water Abstractions</b></p> <p>Operator: S.C.A. Holding Ltd.  Licence Number: 2671340017  Permit Version: Not Supplied  Location: Weiralso, At L Darwen, BLACKBURN  Authority: Environment Agency, North West Region  Abstraction: Paper Making  Abstraction Type: Not Supplied  Source: Surface  Daily Rate (m3): 4364  Yearly Rate (m3): 881924  Details: Davyfield (Or Waterside) Brook  Authorised Start: Not Supplied  Authorised End: Not Supplied  Permit Start Date: Not Supplied  Permit End Date: Not Supplied  Positional Accuracy: Located by supplier to within 100m</p>	A19NW (NE)	602	3	369300 424400
105	<p><b>Water Abstractions</b></p> <p>Operator: S.C.A. Holding Ltd.  Licence Number: 2671340017  Permit Version: Not Supplied  Location: Weiralso, At L Darwen, BLACKBURN  Authority: Environment Agency, North West Region  Abstraction: Paper Making  Abstraction Type: Not Supplied  Source: Surface  Daily Rate (m3): 0  Yearly Rate (m3): 0  Details: Davyfield (Or Waterside) Brook  Authorised Start: Not Supplied  Authorised End: Not Supplied  Permit Start Date: Not Supplied  Permit End Date: Not Supplied  Positional Accuracy: Located by supplier to within 100m</p>	A18NE (N)	624	3	369000 424500
106	<p><b>Water Abstractions</b></p> <p>Operator: The India Mills (Darwen) Ltd  Licence Number: 2671340035  Permit Version: Not Supplied  Location: Moss Brook, DARWEN  Authority: Environment Agency, North West Region  Abstraction: Boiler Feed &amp; Industrial  Abstraction Type: Not Supplied  Source: Surface  Daily Rate (m3): 2  Yearly Rate (m3): 355  Details: Additional Purpose: Boiler feed; Licence Status: Revoked  Authorised Start: Not Supplied  Authorised End: Not Supplied  Permit Start Date: Not Supplied  Permit End Date: Not Supplied  Positional Accuracy: Located by supplier to within 100m</p>	A17SW (NW)	810	3	368100 424100
107	<p><b>Water Abstractions</b></p> <p>Operator: S.C.A. Holding Ltd.  Licence Number: 2671340016  Permit Version: Not Supplied  Location: Location Description Not Available, Lancashire  Authority: Environment Agency, North West Region  Abstraction: Industrial: Paper Making  Abstraction Type: Not Supplied  Source: Groundwater  Daily Rate (m3): 1091  Yearly Rate (m3): 295490  Details: Additional Purpose - Paper Making. Borehole On Easterly Side (Rear) Of Lower Darwen Paper Mill  Authorised Start: Not Supplied  Authorised End: Not Supplied  Permit Start Date: Not Supplied  Permit End Date: Not Supplied  Positional Accuracy: Located by supplier to within 100m</p>	A23SE (N)	839	3	369100 424700

Map ID	Details	Quadrant Reference (Compass Direction)	Estimated Distance From Site	Contact	NGR
	<p><b>Water Abstractions</b></p> <p>Operator: N W W A Northern Div  Licence Number: 2671340029  Permit Version: Not Supplied  Location: Mine Shaft, Shorey Bank, DARWEN  Authority: Environment Agency, North West Region  Abstraction: Public Water Supply  Abstraction Type: Not Supplied  Source: Groundwater  Daily Rate (m3): 3410  Yearly Rate (m3): 831918  Details: Licence Status: Revoked  Authorised Start: Not Supplied  Authorised End: Not Supplied  Permit Start Date: Not Supplied  Permit End Date: Not Supplied  Positional Accuracy: Located by supplier to within 100m</p>	A4NW (S)	1052	3	369300 422500
	<p><b>Water Abstractions</b></p> <p>Operator: Mr C Ikin  Licence Number: 2671340043  Permit Version: 100  Location: Spring Fed Storage Tank , Darwen  Authority: Environment Agency, North West Region  Abstraction: Household Water Supply: Drinking; Cooking; Sanitary; Washing; (Small Garden)  Abstraction Type: Water may be abstracted from a single point  Source: Surface  Daily Rate (m3): 1  Yearly Rate (m3): 299  Details: Heights Farm , Winter Hill , Darwen  Authorised Start: 01 January  Authorised End: 31 December  Permit Start Date: 31st October 1996  Permit End Date: Not Supplied  Positional Accuracy: Located by supplier to within 100m</p>	A11SW (W)	1325	3	367505 423395
	<p><b>Water Abstractions</b></p> <p>Operator: Mr &amp; Mrs Grime  Licence Number: 2671340045  Permit Version: 100  Location: Spring Fed Storage Tank At Darwen  Authority: Environment Agency, North West Region  Abstraction: Household Water Supply: Drinking; Cooking; Sanitary; Washing; (Small Garden)  Abstraction Type: Water may be abstracted from a single point  Source: Surface  Daily Rate (m3): 1  Yearly Rate (m3): 299  Details: Hindleborough Farm, Winter Hill  Authorised Start: 01 January  Authorised End: 31 December  Permit Start Date: 24th February 1997  Permit End Date: Not Supplied  Positional Accuracy: Located by supplier to within 100m</p>	A11SW (W)	1330	3	367500 423400
	<p><b>Water Abstractions</b></p> <p>Operator: John Duncan Edgar  Licence Number: 2671340044  Permit Version: 100  Location: Spring Fed Storage Tank , Darwen  Authority: Environment Agency, North West Region  Abstraction: Household Water Supply: Drinking; Cooking; Sanitary; Washing; (Small Garden)  Abstraction Type: Water may be abstracted from a single point  Source: Surface  Daily Rate (m3): 1  Yearly Rate (m3): 299  Details: Hindleborough Cottage , Winter Hill  Authorised Start: 01 January  Authorised End: 31 December  Permit Start Date: 17th October 1990  Permit End Date: Not Supplied  Positional Accuracy: Located by supplier to within 100m</p>	A11SW (W)	1330	3	367500 423395

Map ID	Details	Quadrant Reference (Compass Direction)	Estimated Distance From Site	Contact	NGR
	<p><b>Water Abstractions</b></p> <p>Operator: N W W A Northern Div  Licence Number: 2671340028  Permit Version: Not Supplied  Location: Hills Reservoir, DARWEN  Authority: Environment Agency, North West Region  Abstraction: Public Water Supply  Abstraction Type: Not Supplied  Source: Reservoir/Pond  Daily Rate (m3): 91  Yearly Rate (m3): 31822  Details: Licence Status: Revoked  Authorised Start: Not Supplied  Authorised End: Not Supplied  Permit Start Date: Not Supplied  Permit End Date: Not Supplied  Positional Accuracy: Located by supplier to within 100m</p>	A3SW (S)	1345	3	368900 422100
	<p><b>Water Abstractions</b></p> <p>Operator: Darwen Golf Club Ltd  Licence Number: 2671340042  Permit Version: 100  Location: Spring Fed Collecting Tank At Darwen Golf Course,Darwen.  Authority: Environment Agency, North West Region  Abstraction: Golf Courses: Spray Irrigation - Direct  Abstraction Type: Water may be abstracted from a single point  Source: Surface  Daily Rate (m3): 9  Yearly Rate (m3): 2273  Details: Darwen Golf Course,Winter Hill,D/Wen  Authorised Start: 01 January  Authorised End: 31 December  Permit Start Date: 4th October 1985  Permit End Date: Not Supplied  Positional Accuracy: Located by supplier to within 100m</p>	A6NW (W)	1438	3	367400 423300
	<p><b>Water Abstractions</b></p> <p>Operator: Darwen Developments Ltd  Licence Number: 2671340034  Permit Version: 102  Location: B/Hole Situated Off Johnson Rd, Eccleshill, Nr Nursery Brook  Authority: Environment Agency, North West Region  Abstraction: General Agriculture; General Use (Medium Loss)  Abstraction Type: Water may be abstracted from a single point  Source: Groundwater  Daily Rate (m3): Not Supplied  Yearly Rate (m3): Not Supplied  Details: Waterside Paper Mills,Lower G/Shw,Fm  Authorised Start: 01 January  Authorised End: 31 December  Permit Start Date: 24th May 2002  Permit End Date: Not Supplied  Positional Accuracy: Located by supplier to within 100m</p>	A20SE (E)	1535	3	370600 424100
	<p><b>Water Abstractions</b></p> <p>Operator: Darwen Developments Ltd  Licence Number: 2671340034  Permit Version: 102  Location: B/Hole Situated Off Johnson Rd, Eccleshill, Nr Nursery Brook  Authority: Environment Agency, North West Region  Abstraction: Other Industrial/Commercial/Public Services: General Use (Medium Loss)  Abstraction Type: Water may be abstracted from a single point  Source: Groundwater  Daily Rate (m3): Not Supplied  Yearly Rate (m3): Not Supplied  Details: Waterside Paper Mills,Lower G/Shw,Fm  Authorised Start: 01 January  Authorised End: 31 December  Permit Start Date: 24th May 2002  Permit End Date: Not Supplied  Positional Accuracy: Located by supplier to within 100m</p>	A20SE (E)	1535	3	370600 424100

Map ID	Details	Quadrant Reference (Compass Direction)	Estimated Distance From Site	Contact	NGR
	<p><b>Water Abstractions</b></p> <p>Operator: Chapman Industries Ltd, Licence Number: 2671340034 Permit Version: 101 Location: B/Hole Situated Off Johnson Rd, Eccleshill,Nr Nursery Brook Authority: Environment Agency, North West Region Abstraction: Other Industrial/Commercial/Public Services: General Use (Medium Loss) Abstraction Type: Water may be abstracted from a single point Source: Groundwater Daily Rate (m3): Not Supplied Yearly Rate (m3): Not Supplied Details: Waterside Paper Mills,Lower G/Shw,Fm Authorised Start: 01 January Authorised End: 31 December Permit Start Date: 1st April 2000 Permit End Date: Not Supplied Positional Accuracy: Located by supplier to within 10m</p>	A20SE (E)	1535	3	370600 424100
	<p><b>Water Abstractions</b></p> <p>Operator: Chapman Industries Ltd, Licence Number: 2671340034 Permit Version: 101 Location: B/Hole Situated Off Johnson Rd, Eccleshill,Nr Nursery Brook Authority: Environment Agency, North West Region Abstraction: General Agriculture; General Use (Medium Loss) Abstraction Type: Water may be abstracted from a single point Source: Groundwater Daily Rate (m3): Not Supplied Yearly Rate (m3): Not Supplied Details: Waterside Paper Mills,Lower G/Shw,Fm Authorised Start: 01 January Authorised End: 31 December Permit Start Date: 1st April 2000 Permit End Date: Not Supplied Positional Accuracy: Located by supplier to within 10m</p>	A20SE (E)	1535	3	370600 424100
	<p><b>Water Abstractions</b></p> <p>Operator: The New Waterside Paper Mills Ltd Licence Number: 2671340034 Permit Version: 100 Location: B/Hole Situated Off Johnson Rd, Eccleshill,Nr Nursery Brook Authority: Environment Agency, North West Region Abstraction: General Agriculture; General Use (Medium Loss) Abstraction Type: Water may be abstracted from a single point Source: Groundwater Daily Rate (m3): 73 Yearly Rate (m3): 26185 Details: Waterside Paper Mills,Lower G/Shw,Fm Authorised Start: 01 January Authorised End: 31 December Permit Start Date: 11th November 1966 Permit End Date: Not Supplied Positional Accuracy: Located by supplier to within 100m</p>	A20SE (E)	1535	3	370600 424100
	<p><b>Water Abstractions</b></p> <p>Operator: The New Waterside Paper Mills Ltd Licence Number: 2671340034 Permit Version: 100 Location: B/Hole Situated Off Johnson Rd, Eccleshill,Nr Nursery Brook Authority: Environment Agency, North West Region Abstraction: Other Industrial/Commercial/Public Services: General Use (Medium Loss) Abstraction Type: Water may be abstracted from a single point Source: Groundwater Daily Rate (m3): Not Supplied Yearly Rate (m3): Not Supplied Details: Waterside Paper Mills,Lower G/Shw,Fm Authorised Start: 01 January Authorised End: 31 December Permit Start Date: 11th November 1966 Permit End Date: Not Supplied Positional Accuracy: Located by supplier to within 10m</p>	A20SE (E)	1535	3	370600 424100

Map ID	Details	Quadrant Reference (Compass Direction)	Estimated Distance From Site	Contact	NGR
	<p><b>Water Abstractions</b></p> <p>Operator: United Utilities Water Plc  Licence Number: 2671340031  Permit Version: 101  Location: Sunnyhurst &amp; Earnsdale Reservoirs Onstepback Brk,Darwen /Tri  Authority: Environment Agency, North West Region  Abstraction: Public Water Supply: Potable Water Supply - Direct  Abstraction Type: Water may be abstracted from a single point  Source: Surface  Daily Rate (m3): Not Supplied  Yearly Rate (m3): Not Supplied  Details: Not Supplied  Authorised Start: 01 January  Authorised End: 31 December  Permit Start Date: 21st February 2003  Permit End Date: Not Supplied  Positional Accuracy: Located by supplier to within 100m</p>	A1SE (SW)	1543	3	367800 422300
	<p><b>Water Abstractions</b></p> <p>Operator: United Utilities Water Plc  Licence Number: 2671340031  Permit Version: 100  Location: Sunnyhurst &amp; Earnsdale Reservoirs Onstepback Brk,Darwen /Tri  Authority: Environment Agency, North West Region  Abstraction: Public Water Supply: Potable Water Supply - Direct  Abstraction Type: Water may be abstracted from a single point  Source: Surface  Daily Rate (m3): 9092  Yearly Rate (m3): 2954900  Details: Sunnyhurst &amp; Earnsdale Reservoirs On Stepback Brook Darwen/Trib Of River Darwen  Authorised Start: 01 January  Authorised End: 31 December  Permit Start Date: 20th January 1995  Permit End Date: Not Supplied  Positional Accuracy: Located by supplier to within 100m</p>	A1SE (SW)	1543	3	367800 422300
	<p><b>Water Abstractions</b></p> <p>Operator: New Waterside Paper Mills Ltd  Licence Number: 2671340040  Permit Version: Not Supplied  Location: Eccleshill, DARWEN  Authority: Environment Agency, North West Region  Abstraction: Not Supplied  Abstraction Type: Not Supplied  Source: Unknown  Daily Rate (m3): 0  Yearly Rate (m3): 0  Details: Impoundment Of Waterside Brook  Authorised Start: Not Supplied  Authorised End: Not Supplied  Permit Start Date: Not Supplied  Permit End Date: Not Supplied  Positional Accuracy: Located by supplier to within 100m</p>	(E)	1634	3	370700 424100
	<p><b>Water Abstractions</b></p> <p>Operator: United Utilities Water Ltd  Licence Number: 2671340031  Permit Version: 102  Location: Sunnyhurst &amp; Earnsdale Reservoirs Onstepback Brk,Darwen /Tri  Authority: Environment Agency, North West Region  Abstraction: Public Water Supply: Potable Water Supply - Direct  Abstraction Type: Water may be abstracted from a single point  Source: Surface  Daily Rate (m3): Not Supplied  Yearly Rate (m3): Not Supplied  Details: Not Supplied  Authorised Start: 01 April  Authorised End: 31 March  Permit Start Date: 31st May 2013  Permit End Date: Not Supplied  Positional Accuracy: Located by supplier to within 10m</p>	A1SE (SW)	1731	3	367720 422120

Map ID	Details	Quadrant Reference (Compass Direction)	Estimated Distance From Site	Contact	NGR
	<p><b>Water Abstractions</b></p> <p>Operator: Darwen Developments Ltd  Licence Number: 2671340033  Permit Version: 103  Location: Grimshaw Brook Darwen And Pond And Fields Drains Eccleshill  Authority: Environment Agency, North West Region  Abstraction: Amenity: Lake And Pond Throughflow  Abstraction Type: Water may be abstracted from a single point  Source: Surface  Daily Rate (m3): Not Supplied  Yearly Rate (m3): Not Supplied  Details: Waterside Paper Mills, Eccleshill  Authorised Start: 01 January  Authorised End: 31 December  Permit Start Date: 31st March 2004  Permit End Date: Not Supplied  Positional Accuracy: Located by supplier to within 100m</p>	(E)	1813	3	370900 423800
	<p><b>Water Abstractions</b></p> <p>Operator: Darwen Developments Ltd  Licence Number: 2671340033  Permit Version: 102  Location: Grimshaw Brook, Darwen And Pond And Fields Drains, Eccleshill  Authority: Environment Agency, North West Region  Abstraction: Paper And Printing: General Use (Medium Loss)  Abstraction Type: Water may be abstracted from a single point  Source: Surface  Daily Rate (m3): Not Supplied  Yearly Rate (m3): Not Supplied  Details: Waterside Paper Mills, Eccleshill.  Authorised Start: 01 January  Authorised End: 31 December  Permit Start Date: 24th May 2002  Permit End Date: Not Supplied  Positional Accuracy: Located by supplier to within 100m</p>	(E)	1813	3	370900 423800
	<p><b>Water Abstractions</b></p> <p>Operator: Chapman Industries Ltd,  Licence Number: 2671340033  Permit Version: 101  Location: Grimshaw Brook, Darwen And Pond And Fields Drains, Eccleshill  Authority: Environment Agency, North West Region  Abstraction: Paper And Printing: General Use (Medium Loss)  Abstraction Type: Water may be abstracted from a single point  Source: Surface  Daily Rate (m3): Not Supplied  Yearly Rate (m3): Not Supplied  Details: Waterside Paper Mills, Eccleshill.  Authorised Start: 01 January  Authorised End: 31 December  Permit Start Date: 1st April 2000  Permit End Date: Not Supplied  Positional Accuracy: Located by supplier to within 10m</p>	(E)	1813	3	370900 423800
	<p><b>Water Abstractions</b></p> <p>Operator: The New Waterside Paper Mills Ltd  Licence Number: 2671340033  Permit Version: 100  Location: Grimshaw Brook, Darwen And Pond And Fields Drains, Eccleshill  Authority: Environment Agency, North West Region  Abstraction: Paper And Printing: General Use (Medium Loss)  Abstraction Type: Water may be abstracted from a single point  Source: Surface  Daily Rate (m3): 3410  Yearly Rate (m3): 772820  Details: Waterside Paper Mills, Eccleshill.  Authorised Start: 01 January  Authorised End: 31 December  Permit Start Date: 1st April 1993  Permit End Date: Not Supplied  Positional Accuracy: Located by supplier to within 100m</p>	(E)	1813	3	370900 423800
	<p><b>Groundwater Vulnerability</b></p> <p>Soil Classification: Soils of High Leaching Potential (U) - Soil information for restored mineral workings and urban areas is based on fewer observations than elsewhere. A worst case vulnerability classification (H) assumed, until proved otherwise  Map Sheet: Sheet 10 Central Lancashire  Scale: 1:100,000</p>	A13NW (S)	0	3	368928 423678



Map ID	Details	Quadrant Reference (Compass Direction)	Estimated Distance From Site	Contact	NGR
	<b>Drift Deposits</b> Drift Deposit: Low permeability drift deposits occurring at the surface and overlying Major and Minor Aquifers are head, clay-with-flints, brickearth, peat, river terrace deposits and marine and estuarine alluvium Map Sheet: Sheet 10 Central Lancashire Scale: 1:100,000	A13NW (S)	0	3	368928 423678
	<b>Bedrock Aquifer Designations</b> Aquifer Designation: Secondary Aquifer - A	A13NW (S)	0	2	368928 423678
	<b>Superficial Aquifer Designations</b> Aquifer Designation: Secondary Aquifer - Undifferentiated	A13NW (S)	0	2	368928 423678
	<b>Extreme Flooding from Rivers or Sea without Defences</b> Type: Extent of Extreme Flooding from Rivers or Sea without Defences Flood Plain Type: Fluvial Models Boundary Accuracy: As Supplied	A13NW (W)	21	3	368810 423723
	<b>Extreme Flooding from Rivers or Sea without Defences</b> Type: Extent of Extreme Flooding from Rivers or Sea without Defences Flood Plain Type: Fluvial Models Boundary Accuracy: As Supplied	A13NW (N)	44	3	368866 423905
	<b>Flooding from Rivers or Sea without Defences</b> Type: Extent of Flooding from Rivers or Sea without Defences Flood Plain Type: Fluvial Models Boundary Accuracy: As Supplied	A13NW (N)	44	3	368866 423905
	<b>Flooding from Rivers or Sea without Defences</b> Type: Extent of Flooding from Rivers or Sea without Defences Flood Plain Type: Fluvial Models Boundary Accuracy: As Supplied	A13SW (W)	57	3	368752 423649
	<b>Flooding from Rivers or Sea without Defences</b> Type: Extent of Flooding from Rivers or Sea without Defences Flood Plain Type: Fluvial Models Boundary Accuracy: As Supplied	A13NW (NW)	102	3	368768 423837
	<b>Areas Benefiting from Flood Defences</b> None				
	<b>Flood Water Storage Areas</b> None				
	<b>Flood Defences</b> None				
108	<b>Detailed River Network Lines</b> River Type: Secondary River River Name: Not Supplied Hydrographic Area: B11 River Flow Type: Primary Flow Path River Surface Level: Surface Drain Feature: Not a Drain Flood Risk: Other Rivers Management Status: Water Course: Not Supplied Name: Water Course: Not Supplied Reference:	A13SW (SW)	0	3	368863 423541
109	<b>Detailed River Network Lines</b> River Type: Tertiary River River Name: Not Supplied Hydrographic Area: B11 River Flow Type: Primary Flow Path River Surface Level: Surface Drain Feature: Not a Drain Flood Risk: Other Rivers Management Status: Water Course: Not Supplied Name: Water Course: Not Supplied Reference:	A13SW (SW)	5	3	368820 423606

Map ID	Details	Quadrant Reference (Compass Direction)	Estimated Distance From Site	Contact	NGR
110	<b>Detailed River Network Lines</b> River Type: Extended Culvert (greater than 50m) River Name: River Darwen Hydrographic Area: B11 River Flow Type: Primary Flow Path River Surface Level: Below Surface Drain Feature: Not a Drain Flood Risk: Flood Risk Management Indicative/Statutory Main River Management Status: Water Course: RIVER DARWEN Name: Water Course: DARW Reference:	A13NW (NW)	34	3	368798 423744
111	<b>Detailed River Network Lines</b> River Type: Extended Culvert (greater than 50m) River Name: River Darwen Hydrographic Area: B11 River Flow Type: Primary Flow Path River Surface Level: Below Surface Drain Feature: Not a Drain Flood Risk: Flood Risk Management Indicative/Statutory Main River Management Status: Water Course: RIVER DARWEN Name: Water Course: DARW Reference:	A13NW (W)	45	3	368764 423679
112	<b>Detailed River Network Lines</b> River Type: Primary River River Name: River Darwen Hydrographic Area: B11 River Flow Type: Primary Flow Path River Surface Level: Surface Drain Feature: Not a Drain Flood Risk: Flood Risk Management Indicative/Statutory Main River Management Status: Water Course: RIVER DARWEN Name: Water Course: DARW Reference:	A13NW (N)	50	3	368863 423911
113	<b>Detailed River Network Lines</b> River Type: Primary River River Name: River Darwen Hydrographic Area: B11 River Flow Type: Primary Flow Path River Surface Level: Surface Drain Feature: Not a Drain Flood Risk: Flood Risk Management Indicative/Statutory Main River Management Status: Water Course: RIVER DARWEN Name: Water Course: DARW Reference:	A13SW (W)	61	3	368748 423648
114	<b>Detailed River Network Lines</b> River Type: Primary River River Name: River Darwen Hydrographic Area: B11 River Flow Type: Primary Flow Path River Surface Level: Surface Drain Feature: Not a Drain Flood Risk: Flood Risk Management Indicative/Statutory Main River Management Status: Water Course: RIVER DARWEN Name: Water Course: DARW Reference:	A13SW (W)	76	3	368738 423621
115	<b>Detailed River Network Lines</b> River Type: Primary River River Name: River Darwen Hydrographic Area: B11 River Flow Type: Primary Flow Path River Surface Level: Surface Drain Feature: Not a Drain Flood Risk: Flood Risk Management Indicative/Statutory Main River Management Status: Water Course: RIVER DARWEN Name: Water Course: DARW Reference:	A13NW (NW)	101	3	368766 423834

Map ID	Details	Quadrant Reference (Compass Direction)	Estimated Distance From Site	Contact	NGR
116	<b>Detailed River Network Lines</b> River Type: Extended Culvert (greater than 50m) River Name: River Darwen Hydrographic Area: B11 River Flow Type: Primary Flow Path River Surface Level: Below Surface Drain Feature: Not a Drain Flood Risk: Flood Risk Management Indicative/Statutory Main River Management Status: Water Course: RIVER DARWEN Name: Water Course: DARW Reference:	A13NW (NW)	114	3	368762 423849
117	<b>Detailed River Network Lines</b> River Type: Extended Culvert (greater than 50m) River Name: River Darwen Hydrographic Area: B11 River Flow Type: Primary Flow Path River Surface Level: Below Surface Drain Feature: Not a Drain Flood Risk: Flood Risk Management Indicative/Statutory Main River Management Status: Water Course: RIVER DARWEN Name: Water Course: DARW Reference:	A13NW (NW)	141	3	368750 423876
118	<b>Detailed River Network Lines</b> River Type: Extended Culvert (greater than 50m) River Name: River Darwen Hydrographic Area: B11 River Flow Type: Primary Flow Path River Surface Level: Below Surface Drain Feature: Not a Drain Flood Risk: Flood Risk Management Indicative/Statutory Main River Management Status: Water Course: RIVER DARWEN Name: Water Course: DARW Reference:	A13SW (SW)	158	3	368666 423444
119	<b>Detailed River Network Lines</b> River Type: Extended Culvert (greater than 50m) River Name: Sunnyhurst Brook Hydrographic Area: B11 River Flow Type: Primary Flow Path River Surface Level: Below Surface Drain Feature: Not a Drain Flood Risk: Other Rivers Management Status: Water Course: Not Supplied Name: Water Course: Not Supplied Reference:	A13SW (SW)	164	3	368666 423444
120	<b>Detailed River Network Lines</b> River Type: Secondary River River Name: Sunnyhurst Brook Hydrographic Area: B11 River Flow Type: Primary Flow Path River Surface Level: Surface Drain Feature: Not a Drain Flood Risk: Other Rivers Management Status: Water Course: Not Supplied Name: Water Course: Not Supplied Reference:	A12SE (SW)	433	3	368418 423331
121	<b>Detailed River Network Lines</b> River Type: Secondary River River Name: Not Supplied Hydrographic Area: B11 River Flow Type: Primary Flow Path River Surface Level: Surface Drain Feature: Not a Drain Flood Risk: Other Rivers Management Status: Water Course: Not Supplied Name: Water Course: Not Supplied Reference:	A19SW (NE)	438	3	369443 424093

Map ID	Details	Quadrant Reference (Compass Direction)	Estimated Distance From Site	Contact	NGR
122	<b>Detailed River Network Lines</b> River Type: Primary River River Name: River Darwen Hydrographic Area: B11 River Flow Type: Primary Flow Path River Surface Level: Surface Drain Feature: Not a Drain Flood Risk: Flood Risk Management Indicative/Statutory Main River Management Status: Water Course: RIVER DARWEN Name: Water Course: DARW Reference:	A8SW (S)	469	3	368744 422984
123	<b>Detailed River Network Lines</b> River Type: Extended Culvert (greater than 50m) River Name: River Darwen Hydrographic Area: B11 River Flow Type: Primary Flow Path River Surface Level: Below Surface Drain Feature: Not a Drain Flood Risk: Flood Risk Management Indicative/Statutory Main River Management Status: Water Course: RIVER DARWEN Name: Water Course: DARW Reference:	A8SW (S)	476	3	368752 422975
124	<b>Detailed River Network Lines</b> River Type: Tertiary River River Name: Not Supplied Hydrographic Area: B11 River Flow Type: Primary Flow Path River Surface Level: Surface Drain Feature: Not a Drain Flood Risk: Other Rivers Management Status: Water Course: Not Supplied Name: Water Course: Not Supplied Reference:	A12SE (SW)	492	3	368349 423354
125	<b>Detailed River Network Lines</b> River Type: Secondary River River Name: Sunnyhurst Brook Hydrographic Area: B11 River Flow Type: Primary Flow Path River Surface Level: Surface Drain Feature: Not a Drain Flood Risk: Other Rivers Management Status: Water Course: Not Supplied Name: Water Course: Not Supplied Reference:	A12SE (SW)	500	3	368348 423328
126	<b>Detailed River Network Offline Drainage</b> River Type: Tertiary River Hydrographic Area: D011	A13SE (SE)	329	3	369196 423366

Map ID	Details	Quadrant Reference (Compass Direction)	Estimated Distance From Site	Contact	NGR
127	<p><b>Historical Landfill Sites</b></p> <p>Licence Holder: Reed Paper and Board (UK) Limited            Location: Hollins Grove Street, Darwen, Lancashire            Name: Hollins Paper Mill            Operator Location: Not Supplied            Boundary Accuracy: As Supplied            Provider Reference: EAHLD06941            First Input Date: 31st May 1947            Last Input Date: 31st January 1991            Specified Waste: Deposited Waste included Inert and Industrial Waste            Type:            EA Waste Ref: 0            Regis Ref: Not Supplied            WRC Ref: 2300/0435            BGS Ref: Not Supplied            Other Ref: WD/100/64, L1/10/064, K1/10/023, Licence No 18</p>	A13NW (S)	0	3	368928 423678
128	<p><b>Historical Landfill Sites</b></p> <p>Licence Holder: Blackburn Borough Council            Location: Off Anchor Road, Darwen, Blackburn, Lancashire            Name: Anchor Road            Operator Location: Not Supplied            Boundary Accuracy: As Supplied            Provider Reference: EAHLD07178            First Input Date: Not Supplied            Last Input Date: Not Supplied            Specified Waste: Deposited Waste included Unknown Material            Type:            EA Waste Ref: 0            Regis Ref: Not Supplied            WRC Ref: 2300/0444            BGS Ref: Not Supplied            Other Ref: K1/10/035</p>	A13NW (NW)	83	3	368812 423878
129	<p><b>Historical Landfill Sites</b></p> <p>Licence Holder: Wolstenholme Bronze Products            Location: Lower Eccleshill Road, Lower Darwen, Darwen, Lancashire            Name: Wolstenholme Bronze Powders            Operator Location: Not Supplied            Boundary Accuracy: As Supplied            Provider Reference: EAHLD07177            First Input Date: 31st December 1977            Last Input Date: Not Supplied            Specified Waste: Deposited Waste included Inert, Industrial and Commercial Waste            Type:            EA Waste Ref: 0            Regis Ref: Not Supplied            WRC Ref: 2300/0433            BGS Ref: Not Supplied            Other Ref: L1/10/065, K1/10/020</p>	A19SW (NE)	370	3	369402 424032
130	<p><b>Historical Landfill Sites</b></p> <p>Licence Holder: Reed Paper and Board (UK) Limited            Location: Greenbank Terrace, Lower Darwen, Lancashire            Name: Lower Darwen Paper Mill            Operator Location: Not Supplied            Boundary Accuracy: As Supplied            Provider Reference: EAHLD06952            First Input Date: 31st December 1977            Last Input Date: 31st December 1994            Specified Waste: Deposited Waste included Inert and Industrial Waste, and Liquid Sludge            Type:            EA Waste Ref: 0            Regis Ref: Not Supplied            WRC Ref: 2300/0432            BGS Ref: Not Supplied            Other Ref: L1/10/014, WD/100/14, K1/10/018, Licence No 24</p>	A18NE (N)	692	3	369102 424548
131	<p><b>Historical Landfill Sites</b></p> <p>Licence Holder: Reed Paper and Board (UK) Limited            Location: Milking Lane, Lower Darwen, Lancashire            Name: Milking Lane            Operator Location: Not Supplied            Boundary Accuracy: As Supplied            Provider Reference: EAHLD06953            First Input Date: 31st May 1979            Last Input Date: 31st August 1980            Specified Waste: Deposited Waste included Inert Waste            Type:            EA Waste Ref: 0            Regis Ref: Not Supplied            WRC Ref: 2300/0450            BGS Ref: Not Supplied            Other Ref: L1/10/054, K1/10/042, Licence No 112</p>	A23SE (N)	878	3	369156 424726

Map ID	Details	Quadrant Reference (Compass Direction)	Estimated Distance From Site	Contact	NGR
132	<p><b>Licensed Waste Management Facilities (Landfill Boundaries)</b></p> <p>Name: Goosehouse Quarry            Licence Number: 54008            Location: Land/ Premises At, Goosehouse Lane, Darwen, Blackburn, Lancashire, BB3 0EH            Licence Holder: Infinis ( Re - Gen ) Limited            Authority: Environment Agency - North West Region, North Area            Site Category: Household, Commercial And Industrial Waste Landfills            Max Input Rate: Not Supplied  <b>Licence Status: Modified</b>            Issued: 18th March 1977            Positional Accuracy: Positioned by the supplier            Boundary Accuracy: As Supplied</p>	A13SE (E)	59	3	369109 423637
133	<p><b>Licensed Waste Management Facilities (Locations)</b></p> <p>Licence Number: 54207            Location: Plot 21, Clarence Street, Darwen, Blackburn, Lancashire, BB3 1LA            Operator Name: Livsey Jean Lorraine &amp; Scott Liam Stuart            Operator Location: Not Supplied            Authority: Environment Agency - North West Region, North Area            Site Category: Metal Recycling Sites (Vehicle Dismantlers)  <b>Licence Status: Transferred</b>            Issued: 19th March 1996            Last Modified: 5th December 2003            Expires: Not Supplied            Suspended: 19/05/2006 00:00:00            Revoked: Not Supplied            Surrendered: Not Supplied            IPPC Reference: Not Supplied            Positional Accuracy: Located by supplier to within 10m</p>	A13SW (SW)	54	3	368777 423586
134	<p><b>Licensed Waste Management Facilities (Locations)</b></p> <p>Licence Number: 402583            Location: Unit 2, Higher Clarence Street, Darwen, Lancashire, BB3 1HQ            Operator Name: Berry Antony            Operator Location: Not Supplied            Authority: Environment Agency - North West Region, North Area            Site Category: Vehicle Depollution Facility &lt;5000 tps  <b>Licence Status: Issued</b>            Issued: 7th August 2015            Last Modified: Not Supplied            Expires: Not Supplied            Suspended: Not Supplied            Revoked: Not Supplied            Surrendered: Not Supplied            IPPC Reference: Not Supplied            Positional Accuracy: Located by supplier to within 10m</p>	A13SW (SW)	91	3	368760 423534
135	<p><b>Licensed Waste Management Facilities (Locations)</b></p> <p>Licence Number: 54208            Location: Clarence Street Car Breakers, Clarence Street, Darwen, Blackburn, Lancashire, BB3 1HQ            Operator Name: Fitzsimmons Paul            Operator Location: Not Supplied            Authority: Environment Agency - North West Region, North Area            Site Category: Metal Recycling Sites (Vehicle Dismantlers)  <b>Licence Status: Modified</b>            Issued: 20th March 1996            Last Modified: 12th November 2014            Expires: Not Supplied            Suspended: Not Supplied            Revoked: Not Supplied            Surrendered: Not Supplied            IPPC Reference: Not Supplied            Positional Accuracy: Located by supplier to within 100m</p>	A13SW (SW)	132	3	368700 423500
136	<p><b>Licensed Waste Management Facilities (Locations)</b></p> <p>Licence Number: 54008            Location: Land/ Premises At, Goosehouse Lane, Darwen, Blackburn, Lancashire, BB3 0EH            Operator Name: Infinis ( Re - Gen ) Limited            Operator Location: Not Supplied            Authority: Environment Agency - North West Region, North Area            Site Category: Household, Commercial And Industrial Waste Landfills  <b>Licence Status: Modified</b>            Issued: 18th March 1977            Last Modified: 21st June 2000            Expires: Not Supplied            Suspended: Not Supplied            Revoked: Not Supplied            Surrendered: Not Supplied            IPPC Reference: Not Supplied            Positional Accuracy: Located by supplier to within 100m</p>	A14NW (E)	231	3	369300 423700



Map ID	Details	Quadrant Reference (Compass Direction)	Estimated Distance From Site	Contact	NGR
137	<p><b>Licensed Waste Management Facilities (Locations)</b></p> <p>Licence Number: 401488            Location: Darwen Resource Recovery Centre, Lower Eccleshill Road, Darwen, Lancashire, BB3 0RP            Operator Name: Suez Recycling And Recovery U K Limited            Operator Location: Not Supplied            Authority: Environment Agency - North West Region, North Area            Site Category: Special Waste Transfer Stations  <b>Licence Status: Modified</b>            Issued: 19th November 2014            Last Modified: 30th June 2016            Expires: Not Supplied            Suspended: Not Supplied            Revoked: Not Supplied            Surrendered: Not Supplied            IPPC Reference: Not Supplied            Positional Accuracy: Located by supplier to within 10m</p>	A14NW (NE)	319	3	369394 423926
138	<p><b>Licensed Waste Management Facilities (Locations)</b></p> <p>Licence Number: 54427            Location: Land / Premises At, Goose House Road, Darwen, Lancashire, BB3 0EH            Operator Name: Motorhog Ltd            Operator Location: Not Supplied            Authority: Environment Agency - North West Region, North Area            Site Category: End of Life Vehicles  <b>Licence Status: Transferred</b>            Issued: 26th May 2005            Last Modified: Not Supplied            Expires: Not Supplied            Suspended: Not Supplied            Revoked: Not Supplied            Surrendered: Not Supplied            IPPC Reference: Not Supplied            Positional Accuracy: Located by supplier to within 10m</p>	A13SE (SE)	344	3	369260 423420
139	<p><b>Licensed Waste Management Facilities (Locations)</b></p> <p>Licence Number: 103327            Location: Darwen Materials Recycling Facility, Lower Eccleshill Road, Darwen, Blackburn, Lancashire, BB3 0RP            Operator Name: Sita U K Ltd            Operator Location: Not Supplied            Authority: Environment Agency - North West Region, North Area            Site Category: Materials Recycling Facility  <b>Licence Status: Modified</b>            Issued: 13th March 2012            Last Modified: 26th June 2015            Expires: Not Supplied            Suspended: Not Supplied            Revoked: Not Supplied            Surrendered: Not Supplied            IPPC Reference: Not Supplied            Positional Accuracy: Located by supplier to within 10m</p>	A14NW (NE)	387	3	369439 423999
140	<p><b>Licensed Waste Management Facilities (Locations)</b></p> <p>Licence Number: 54095            Location: Land/premises At, Davyfield Road, Blackburn, Lancashire, BB1 2LX            Operator Name: Blackburn With Darwen Borough Council            Operator Location: Not Supplied            Authority: Environment Agency - North West Region, North Area            Site Category: Household, Commercial And Industrial Transfer Stations  <b>Licence Status: Modified</b>            Issued: 4th May 1993            Last Modified: 4th June 2001            Expires: Not Supplied            Suspended: Not Supplied            Revoked: Not Supplied            Surrendered: Not Supplied            IPPC Reference: Not Supplied            Positional Accuracy: Located by supplier to within 10m</p>	A19NW (NE)	934	3	369586 424627
	<p><b>Local Authority Landfill Coverage</b></p> <p>Name: Blackburn with Darwen Unitary Council            - Has supplied landfill data</p>		0	5	368928 423678
141	<p><b>Local Authority Recorded Landfill Sites</b></p> <p>Location: Hollins Paper Mill            Reference: 10/023            Authority: Blackburn with Darwen Borough Council  <b>Last Reported Status: Unknown</b>            Types of Waste: Not Supplied            Date of Closure: Not Supplied            Positional Accuracy: Positioned by the supplier            Boundary Quality: Moderate</p>	A13NW (S)	0	5	368928 423678

Map ID	Details	Quadrant Reference (Compass Direction)	Estimated Distance From Site	Contact	NGR
142	<p><b>Local Authority Recorded Landfill Sites</b></p> <p>Location: Goosehouse Quarry            Reference: 10/011            Authority: Blackburn with Darwen Borough Council  <b>Last Reported Unknown</b>  <b>Status:</b>            Types of Waste: Not Supplied            Date of Closure: Not Supplied            Positional Accuracy: Positioned by the supplier            Boundary Quality: Moderate</p>	A13NE (E)	56	5	369116 423678
143	<p><b>Local Authority Recorded Landfill Sites</b></p> <p>Location: Anchor Road            Reference: 10/035            Authority: Blackburn with Darwen Borough Council  <b>Last Reported Unknown</b>  <b>Status:</b>            Types of Waste: Not Supplied            Date of Closure: Not Supplied            Positional Accuracy: Located by supplier to within 100m            Boundary Quality: Not Applicable</p>	A13NW (NW)	108	5	368800 423900
144	<p><b>Local Authority Recorded Landfill Sites</b></p> <p>Location: Wolstenholme Bronze Powders            Reference: 10/020            Authority: Blackburn with Darwen Borough Council  <b>Last Reported Unknown</b>  <b>Status:</b>            Types of Waste: Not Supplied            Date of Closure: Not Supplied            Positional Accuracy: Located by supplier to within 10m            Boundary Quality: Not Applicable</p>	A14NW (NE)	325	5	369369 423999
145	<p><b>Local Authority Recorded Landfill Sites</b></p> <p>Location: Lower Darwen Paper Mill            Reference: 10/018            Authority: Blackburn with Darwen Borough Council  <b>Last Reported Unknown</b>  <b>Status:</b>            Types of Waste: Not Supplied            Date of Closure: Not Supplied            Positional Accuracy: Positioned by the supplier            Boundary Quality: Moderate</p>	A18NE (N)	699	5	369119 424550
146	<p><b>Local Authority Recorded Landfill Sites</b></p> <p>Location: Milking Lane, Lower Darwen            Reference: 10/042            Authority: Blackburn with Darwen Borough Council  <b>Last Reported Unknown</b>  <b>Status:</b>            Types of Waste: Not Supplied            Date of Closure: Not Supplied            Positional Accuracy: Located by supplier to within 10m            Boundary Quality: Not Applicable</p>	A23SE (N)	928	5	369150 424780
147	<p><b>Potentially Infilled Land (Non-Water)</b></p> <p>Bearing Ref: NE            Use: Unknown Filled Ground (Pit, quarry etc)            Date of Mapping: 1985</p>	A13NE (NE)	17	-	369102 423846
148	<p><b>Potentially Infilled Land (Non-Water)</b></p> <p>Bearing Ref: E            Use: Unknown Filled Ground (Pit, quarry etc)            Date of Mapping: 1985</p>	A13NE (E)	57	-	369117 423674
149	<p><b>Potentially Infilled Land (Non-Water)</b></p> <p>Bearing Ref: N            Use: Unknown Filled Ground (Pit, quarry etc)            Date of Mapping: 1985</p>	A13NW (N)	58	-	368899 423939
150	<p><b>Potentially Infilled Land (Non-Water)</b></p> <p>Bearing Ref: NW            Use: Unknown Filled Ground (Pit, quarry etc)            Date of Mapping: 1985</p>	A13NW (NW)	106	-	368819 423940
151	<p><b>Potentially Infilled Land (Non-Water)</b></p> <p>Bearing Ref: NE            Use: Unknown Filled Ground (Pit, quarry etc)            Date of Mapping: 1985</p>	A13NE (NE)	137	-	369194 423924

Map ID	Details	Quadrant Reference (Compass Direction)	Estimated Distance From Site	Contact	NGR
152	<b>Potentially Infilled Land (Non-Water)</b> Bearing Ref: SE Use: Unknown Filled Ground (Pit, quarry etc) Date of Mapping: 1985	A13SE (SE)	166	-	369141 423550
153	<b>Potentially Infilled Land (Non-Water)</b> Bearing Ref: S Use: Unknown Filled Ground (Pit, quarry etc) Date of Mapping: 1985	A13SE (S)	197	-	369018 423334
154	<b>Potentially Infilled Land (Non-Water)</b> Bearing Ref: S Use: Unknown Filled Ground (Pit, quarry etc) Date of Mapping: 1985	A8NE (S)	212	-	369037 423324
155	<b>Potentially Infilled Land (Non-Water)</b> Bearing Ref: E Use: Unknown Filled Ground (Pit, quarry etc) Date of Mapping: 1985	A14NW (E)	340	-	369419 423749
156	<b>Potentially Infilled Land (Non-Water)</b> Bearing Ref: SE Use: Unknown Filled Ground (Pit, quarry etc) Date of Mapping: 1985	A13SE (SE)	341	-	369240 423409
157	<b>Potentially Infilled Land (Non-Water)</b> Bearing Ref: NE Use: Unknown Filled Ground (Pit, quarry etc) Date of Mapping: 1985	A19SW (NE)	396	-	369361 424123
158	<b>Potentially Infilled Land (Non-Water)</b> Bearing Ref: S Use: Unknown Filled Ground (Pit, quarry etc) Date of Mapping: 1985	A8NW (S)	417	-	368870 423028
159	<b>Potentially Infilled Land (Non-Water)</b> Bearing Ref: SE Use: Unknown Filled Ground (Pit, quarry etc) Date of Mapping: 1985	A8NE (SE)	430	-	369279 423307
160	<b>Potentially Infilled Land (Non-Water)</b> Bearing Ref: E Use: Unknown Filled Ground (Pit, quarry etc) Date of Mapping: 1985	A14SW (E)	457	-	369481 423517
161	<b>Potentially Infilled Land (Non-Water)</b> Bearing Ref: SE Use: Unknown Filled Ground (Pit, quarry etc) Date of Mapping: 1985	A8NE (SE)	471	-	369177 423108
162	<b>Potentially Infilled Land (Non-Water)</b> Bearing Ref: NE Use: Unknown Filled Ground (Pit, quarry etc) Date of Mapping: 1985	A18SE (NE)	494	-	369255 424302
163	<b>Potentially Infilled Land (Non-Water)</b> Bearing Ref: SE Use: Unknown Filled Ground (Pit, quarry etc) Date of Mapping: 1985	A9NW (SE)	541	-	369403 423282
164	<b>Potentially Infilled Land (Non-Water)</b> Bearing Ref: N Use: Unknown Filled Ground (Pit, quarry etc) Date of Mapping: 1985	A18NE (N)	578	-	369109 424426
165	<b>Potentially Infilled Land (Non-Water)</b> Bearing Ref: E Use: Unknown Filled Ground (Pit, quarry etc) Date of Mapping: 1985	A14SE (E)	632	-	369690 423608
166	<b>Potentially Infilled Land (Non-Water)</b> Bearing Ref: SE Use: Unknown Filled Ground (Pit, quarry etc) Date of Mapping: 1985	A9NW (SE)	638	-	369533 423271
167	<b>Potentially Infilled Land (Non-Water)</b> Bearing Ref: SE Use: Unknown Filled Ground (Pit, quarry etc) Date of Mapping: 1985	A9NW (SE)	659	-	369397 423046

Map ID	Details	Quadrant Reference (Compass Direction)	Estimated Distance From Site	Contact	NGR
168	<b>Potentially Infilled Land (Non-Water)</b> Bearing Ref: SE Use: Unknown Filled Ground (Pit, quarry etc) Date of Mapping: 1985	A9NW (SE)	665	-	369589 423295
169	<b>Potentially Infilled Land (Non-Water)</b> Bearing Ref: S Use: Unknown Filled Ground (Pit, quarry etc) Date of Mapping: 1985	A8SE (S)	716	-	369022 422753
170	<b>Potentially Infilled Land (Non-Water)</b> Bearing Ref: SE Use: Unknown Filled Ground (Pit, quarry etc) Date of Mapping: 1985	A9NW (SE)	719	-	369503 423115
171	<b>Potentially Infilled Land (Non-Water)</b> Bearing Ref: SE Use: Unknown Filled Ground (Pit, quarry etc) Date of Mapping: 1985	A9NW (SE)	734	-	369501 423085
172	<b>Potentially Infilled Land (Non-Water)</b> Bearing Ref: E Use: Unknown Filled Ground (Pit, quarry etc) Date of Mapping: 1985	A14SE (E)	756	-	369793 423506
173	<b>Potentially Infilled Land (Non-Water)</b> Bearing Ref: SE Use: Unknown Filled Ground (Pit, quarry etc) Date of Mapping: 1985	A9NW (SE)	785	-	369533 423040
174	<b>Potentially Infilled Land (Non-Water)</b> Bearing Ref: W Use: Unknown Filled Ground (Pit, quarry etc) Date of Mapping: 1985	A12SW (W)	845	-	367988 423380
175	<b>Potentially Infilled Land (Non-Water)</b> Bearing Ref: SE Use: Unknown Filled Ground (Pit, quarry etc) Date of Mapping: 1985	A9NE (SE)	850	-	369812 423299
176	<b>Potentially Infilled Land (Non-Water)</b> Bearing Ref: SE Use: Unknown Filled Ground (Pit, quarry etc) Date of Mapping: 1985	A9NE (SE)	867	-	369775 423208
177	<b>Potentially Infilled Land (Non-Water)</b> Bearing Ref: W Use: Unknown Filled Ground (Pit, quarry etc) Date of Mapping: 1985	A12SW (W)	870	-	367964 423370
178	<b>Potentially Infilled Land (Non-Water)</b> Bearing Ref: S Use: Unknown Filled Ground (Pit, quarry etc) Date of Mapping: 1985	A3NE (S)	885	-	369173 422625
179	<b>Potentially Infilled Land (Non-Water)</b> Bearing Ref: W Use: Unknown Filled Ground (Pit, quarry etc) Date of Mapping: 1985	A6NE (W)	921	-	367928 423278
180	<b>Potentially Infilled Land (Non-Water)</b> Bearing Ref: N Use: Unknown Filled Ground (Pit, quarry etc) Date of Mapping: 1985	A23SE (N)	926	-	369250 424751
181	<b>Potentially Infilled Land (Non-Water)</b> Bearing Ref: E Use: Unknown Filled Ground (Pit, quarry etc) Date of Mapping: 1985	A9NE (E)	926	-	369905 423316
182	<b>Potentially Infilled Land (Non-Water)</b> Bearing Ref: W Use: Unknown Filled Ground (Pit, quarry etc) Date of Mapping: 1985	A11SE (W)	928	-	367906 423373
183	<b>Potentially Infilled Land (Non-Water)</b> Bearing Ref: SE Use: Unknown Filled Ground (Pit, quarry etc) Date of Mapping: 1985	A9NE (SE)	957	-	369714 423001
184	<b>Potentially Infilled Land (Water)</b> Use: Unknown Filled Ground (Pond, marsh, river, stream, dock etc) Date of Mapping: 1956	A13SW (SW)	3	-	368842 423500

Map ID	Details	Quadrant Reference (Compass Direction)	Estimated Distance From Site	Contact	NGR
185	<b>Potentially Infilled Land (Water)</b> Use: Unknown Filled Ground (Pond, marsh, river, stream, dock etc) Date of Mapping: 1956	A13NW (W)	19	-	368808 423715
186	<b>Potentially Infilled Land (Water)</b> Use: Unknown Filled Ground (Pond, marsh, river, stream, dock etc) Date of Mapping: 1849	A13NW (NW)	108	-	368752 423829
187	<b>Potentially Infilled Land (Water)</b> Use: Unknown Filled Ground (Pond, marsh, river, stream, dock etc) Date of Mapping: 1956	A13NW (NW)	137	-	368755 423875
188	<b>Potentially Infilled Land (Water)</b> Use: Unknown Filled Ground (Pond, marsh, river, stream, dock etc) Date of Mapping: 1956	A13NE (NE)	145	-	369231 423813
189	<b>Potentially Infilled Land (Water)</b> Use: Unknown Filled Ground (Pond, marsh, river, stream, dock etc) Date of Mapping: 1913	A13NW (NW)	152	-	368693 423846
190	<b>Potentially Infilled Land (Water)</b> Use: Unknown Filled Ground (Pond, marsh, river, stream, dock etc) Date of Mapping: 1956	A13NW (W)	160	-	368668 423777
191	<b>Potentially Infilled Land (Water)</b> Use: Unknown Filled Ground (Pond, marsh, river, stream, dock etc) Date of Mapping: 1956	A13SE (S)	176	-	369039 423398
192	<b>Potentially Infilled Land (Water)</b> Use: Unknown Filled Ground (Pond, marsh, river, stream, dock etc) Date of Mapping: 1956	A13NE (NE)	178	-	369265 423828
193	<b>Potentially Infilled Land (Water)</b> Use: Unknown Filled Ground (Pond, marsh, river, stream, dock etc) Date of Mapping: 1849	A12SE (W)	229	-	368587 423588
194	<b>Potentially Infilled Land (Water)</b> Use: Unknown Filled Ground (Pond, marsh, river, stream, dock etc) Date of Mapping: 1849	A18SE (N)	243	-	368974 424118
195	<b>Potentially Infilled Land (Water)</b> Use: Unknown Filled Ground (Pond, marsh, river, stream, dock etc) Date of Mapping: 1849	A12SE (W)	258	-	368558 423586
196	<b>Potentially Infilled Land (Water)</b> Use: Unknown Filled Ground (Pond, marsh, river, stream, dock etc) Date of Mapping: 1895	A13SE (SE)	258	-	369106 423350
197	<b>Potentially Infilled Land (Water)</b> Use: Unknown Filled Ground (Pond, marsh, river, stream, dock etc) Date of Mapping: 1849	A18SW (NW)	267	-	368671 424006
198	<b>Potentially Infilled Land (Water)</b> Use: Unknown Filled Ground (Pond, marsh, river, stream, dock etc) Date of Mapping: 1849	A18SW (NW)	271	-	368682 424032
199	<b>Potentially Infilled Land (Water)</b> Use: Unknown Filled Ground (Pond, marsh, river, stream, dock etc) Date of Mapping: 1849	A12SE (W)	286	-	368529 423591
200	<b>Potentially Infilled Land (Water)</b> Use: Unknown Filled Ground (Pond, marsh, river, stream, dock etc) Date of Mapping: 1849	A12NE (W)	291	-	368545 423792
201	<b>Potentially Infilled Land (Water)</b> Use: Unknown Filled Ground (Pond, marsh, river, stream, dock etc) Date of Mapping: 1956	A13SE (SE)	301	-	369171 423377
202	<b>Potentially Infilled Land (Water)</b> Use: Unknown Filled Ground (Pond, marsh, river, stream, dock etc) Date of Mapping: 1913	A12NE (NW)	318	-	368575 423943
203	<b>Potentially Infilled Land (Water)</b> Use: Unknown Filled Ground (Pond, marsh, river, stream, dock etc) Date of Mapping: 1956	A14NW (NE)	322	-	369367 423997
204	<b>Potentially Infilled Land (Water)</b> Use: Unknown Filled Ground (Pond, marsh, river, stream, dock etc) Date of Mapping: 1895	A8NE (S)	352	-	369111 423209
205	<b>Potentially Infilled Land (Water)</b> Use: Unknown Filled Ground (Pond, marsh, river, stream, dock etc) Date of Mapping: 1849	A7NE (SW)	386	-	368603 423136

Map ID	Details	Quadrant Reference (Compass Direction)	Estimated Distance From Site	Contact	NGR
206	<b>Potentially Infilled Land (Water)</b> Use: Unknown Filled Ground (Pond, marsh, river, stream, dock etc) Date of Mapping: 1849	A18SE (NE)	459	-	369185 424286
207	<b>Potentially Infilled Land (Water)</b> Use: Unknown Filled Ground (Pond, marsh, river, stream, dock etc) Date of Mapping: 1849	A12NE (W)	504	-	368325 423816
208	<b>Potentially Infilled Land (Water)</b> Use: Unknown Filled Ground (Pond, marsh, river, stream, dock etc) Date of Mapping: 1956	A7NE (SW)	505	-	368542 423034
209	<b>Potentially Infilled Land (Water)</b> Use: Unknown Filled Ground (Pond, marsh, river, stream, dock etc) Date of Mapping: 1895	A7NE (SW)	511	-	368519 423043
210	<b>Potentially Infilled Land (Water)</b> Use: Unknown Filled Ground (Pond, marsh, river, stream, dock etc) Date of Mapping: 1895	A7NE (SW)	521	-	368577 422992
211	<b>Potentially Infilled Land (Water)</b> Use: Unknown Filled Ground (Pond, marsh, river, stream, dock etc) Date of Mapping: 1849	A8NE (S)	527	-	369150 423016
212	<b>Potentially Infilled Land (Water)</b> Use: Unknown Filled Ground (Pond, marsh, river, stream, dock etc) Date of Mapping: 1849	A12SW (W)	581	-	368233 423575
213	<b>Potentially Infilled Land (Water)</b> Use: Unknown Filled Ground (Pond, marsh, river, stream, dock etc) Date of Mapping: 1894	A18NE (N)	582	-	369014 424455
214	<b>Potentially Infilled Land (Water)</b> Use: Unknown Filled Ground (Pond, marsh, river, stream, dock etc) Date of Mapping: 1849	A12NE (NW)	597	-	368275 423966
215	<b>Potentially Infilled Land (Water)</b> Use: Unknown Filled Ground (Pond, marsh, river, stream, dock etc) Date of Mapping: 1895	A8SE (SE)	619	-	369255 422981
216	<b>Potentially Infilled Land (Water)</b> Use: Unknown Filled Ground (Pond, marsh, river, stream, dock etc) Date of Mapping: 1956	A8SW (S)	623	-	368700 422836
217	<b>Potentially Infilled Land (Water)</b> Use: Unknown Filled Ground (Pond, marsh, river, stream, dock etc) Date of Mapping: 1956	A8SE (S)	638	-	369175 422903
218	<b>Potentially Infilled Land (Water)</b> Use: Unknown Filled Ground (Pond, marsh, river, stream, dock etc) Date of Mapping: 1956	A8SW (S)	642	-	368639 422833
219	<b>Potentially Infilled Land (Water)</b> Use: Unknown Filled Ground (Pond, marsh, river, stream, dock etc) Date of Mapping: 1956	A8SE (S)	670	-	369111 422833
220	<b>Potentially Infilled Land (Water)</b> Use: Unknown Filled Ground (Pond, marsh, river, stream, dock etc) Date of Mapping: 1956	A8SE (S)	686	-	369033 422787
221	<b>Potentially Infilled Land (Water)</b> Use: Unknown Filled Ground (Pond, marsh, river, stream, dock etc) Date of Mapping: 1956	A12SW (W)	696	-	368133 423480
222	<b>Potentially Infilled Land (Water)</b> Use: Unknown Filled Ground (Pond, marsh, river, stream, dock etc) Date of Mapping: 1849	A12SW (W)	698	-	368127 423497
223	<b>Potentially Infilled Land (Water)</b> Use: Unknown Filled Ground (Pond, marsh, river, stream, dock etc) Date of Mapping: 1956	A8SE (S)	705	-	369036 422768
224	<b>Potentially Infilled Land (Water)</b> Use: Unknown Filled Ground (Pond, marsh, river, stream, dock etc) Date of Mapping: 1849	A8SE (S)	713	-	369246 422858
225	<b>Potentially Infilled Land (Water)</b> Use: Unknown Filled Ground (Pond, marsh, river, stream, dock etc) Date of Mapping: 1849	A18NW (N)	715	-	368781 424585
226	<b>Potentially Infilled Land (Water)</b> Use: Unknown Filled Ground (Pond, marsh, river, stream, dock etc) Date of Mapping: 1956	A9SW (SE)	732	-	369320 422888



Map ID	Details	Quadrant Reference (Compass Direction)	Estimated Distance From Site	Contact	NGR
227	<b>Potentially Infilled Land (Water)</b> Use: Unknown Filled Ground (Pond, marsh, river, stream, dock etc) Date of Mapping: 1956	A8SE (S)	745	-	369051 422730
228	<b>Potentially Infilled Land (Water)</b> Use: Unknown Filled Ground (Pond, marsh, river, stream, dock etc) Date of Mapping: 1931	A8SE (S)	747	-	369070 422734
229	<b>Potentially Infilled Land (Water)</b> Use: Unknown Filled Ground (Pond, marsh, river, stream, dock etc) Date of Mapping: 1956	A7SW (SW)	768	-	368224 422981
230	<b>Potentially Infilled Land (Water)</b> Use: Unknown Filled Ground (Pond, marsh, river, stream, dock etc) Date of Mapping: 1956	A17SW (NW)	791	-	368206 424248
231	<b>Potentially Infilled Land (Water)</b> Use: Unknown Filled Ground (Pond, marsh, river, stream, dock etc) Date of Mapping: 1956	A9NE (SE)	797	-	369666 423182
232	<b>Potentially Infilled Land (Water)</b> Use: Unknown Filled Ground (Pond, marsh, river, stream, dock etc) Date of Mapping: 1849	A3NW (S)	798	-	368886 422647
233	<b>Potentially Infilled Land (Water)</b> Use: Unknown Filled Ground (Pond, marsh, river, stream, dock etc) Date of Mapping: 1956	A17SW (NW)	800	-	368131 424139
234	<b>Potentially Infilled Land (Water)</b> Use: Unknown Filled Ground (Pond, marsh, river, stream, dock etc) Date of Mapping: 1913	A23SE (N)	803	-	368992 424681
235	<b>Potentially Infilled Land (Water)</b> Use: Unknown Filled Ground (Pond, marsh, river, stream, dock etc) Date of Mapping: 1956	A17NE (NW)	826	-	368339 424481
236	<b>Potentially Infilled Land (Water)</b> Use: Unknown Filled Ground (Pond, marsh, river, stream, dock etc) Date of Mapping: 1895	A9NE (SE)	858	-	369623 423046
237	<b>Potentially Infilled Land (Water)</b> Use: Unknown Filled Ground (Pond, marsh, river, stream, dock etc) Date of Mapping: 1956	A17NE (NW)	870	-	368289 424493
238	<b>Potentially Infilled Land (Water)</b> Use: Unknown Filled Ground (Pond, marsh, river, stream, dock etc) Date of Mapping: 1956	A17NW (NW)	877	-	368269 424482
239	<b>Potentially Infilled Land (Water)</b> Use: Unknown Filled Ground (Pond, marsh, river, stream, dock etc) Date of Mapping: 1849	A7SW (SW)	885	-	368213 422814
240	<b>Potentially Infilled Land (Water)</b> Use: Unknown Filled Ground (Pond, marsh, river, stream, dock etc) Date of Mapping: 1956	A9NE (E)	898	-	369871 423310
241	<b>Potentially Infilled Land (Water)</b> Use: Unknown Filled Ground (Pond, marsh, river, stream, dock etc) Date of Mapping: 1956	A11SE (W)	900	-	367933 423376
242	<b>Potentially Infilled Land (Water)</b> Use: Unknown Filled Ground (Pond, marsh, river, stream, dock etc) Date of Mapping: 1956	A9NE (E)	946	-	369924 423310
243	<b>Potentially Infilled Land (Water)</b> Use: Unknown Filled Ground (Pond, marsh, river, stream, dock etc) Date of Mapping: 1895	A9SW (SE)	969	-	369556 422780
244	<b>Potentially Infilled Land (Water)</b> Use: Unknown Filled Ground (Pond, marsh, river, stream, dock etc) Date of Mapping: 1931	A3NW (S)	977	-	368831 422467
245	<b>Potentially Infilled Land (Water)</b> Use: Unknown Filled Ground (Pond, marsh, river, stream, dock etc) Date of Mapping: 1849	A9SW (SE)	999	-	369557 422739

Map ID	Details	Quadrant Reference (Compass Direction)	Estimated Distance From Site	Contact	NGR
246	<p><b>Registered Landfill Sites</b></p> <p>Licence Holder: Reed Paper &amp; Board Ltd            Licence Reference: L 18            Site Location: Hollins Paper Mill, Adj. Hollins Grove Street &amp; Hollins Road, Darwen, Lancashire            Licence Easting: Not Supplied            Licence Northing: Not Supplied            Operator Location: As Site Address            Authority: Environment Agency - North West Region, Central Area            Site Category: Landfill            Max Input Rate: Undefined            Waste Source: Some restriction on source of waste            Restrictions:            Status: Licence lapsed/cancelled/defunct/not applicable/surrenderedCancelled            Dated: 22nd September 1982            Preceded By: Not Given            Licence:            Superseded By: Not Given            Licence:            Positional Accuracy: Positioned by the supplier            Boundary Accuracy: Moderate            Authorised Waste: Construction And Demolition Wastes            Industrial Wastes            Prohibited Waste: Clinical Wastes As In Doe Wmp 25            Poisonous, Noxious, Polluting Wastes            Environment Agency Waste N.O.S            must give specific authorisation for this waste to be acceptedWaste requires prior approval</p>	A13NW (S)	0	3	368928 423678
247	<p><b>Registered Landfill Sites</b></p> <p>Licence Holder: Graveson Waste Services Ltd            Licence Reference: L 62            Site Location: Goose House Quarry, Goose House Lane, Darwen, Lancashire            Licence Easting: Not Supplied            Licence Northing: Not Supplied            Operator Location: Warton, Carnforth, Lancashire            Authority: Environment Agency - North West Region, Central Area            Site Category: Landfill            Max Input Rate: Undefined            Waste Source: No known restriction on source of waste            Restrictions:            Status: Record supersededSuperseded            Dated: 24th April 1981            Preceded By: Not Given            Licence:            Superseded By: L 62            Licence:            Positional Accuracy: Positioned by the supplier            Boundary Accuracy: Good            Authorised Waste: Asbestos            Com. + Ind. Inert Waste            Constr'N/Demol. Inert/Non-Haz/Non-Tox            Contaminated Rubbish/Bags/Sacks            Dyestuffs Waste (Insoluble)            Foundry Sand            Fuel Oil            Industrial Effluent Treatment Sludge            Paint Waste \$            Paper/Cardboard Waste            Polyester Resins (Not Finished Prod'S)            Polymeric Material, Products/Scrap            Printing Industry Wastes/Ink \$            Pvc Plastico - Solid/Semi-Solid            Slag, Boiler/Flue Cleanings            Synthetic Adhesive Wastes            Synthetic Rubbers            Textiles, Rag,Wool,Cloth,Hessian Etc            Wood Waste/Timber            Prohibited Waste: Clinical Wastes As In Doe Wmp 25            Environment Agency Waste N.O.S            must give specific authorisation for this waste to be acceptedWaste requires prior approval</p>	A13NE (E)	57	3	369116 423674

Map ID	Details	Quadrant Reference (Compass Direction)	Estimated Distance From Site	Contact	NGR
248	<p><b>Registered Landfill Sites</b></p> <p>Licence Holder: Summerleaze Re-Generation Ltd            Licence Reference: L 62            Site Location: Goose House Quarry, Goose House Lane, Darwen, Lancashire            Licence Easting: 369300            Licence Northing: 423750            Operator Location: 7 Summerleaze Road, MAIDENHEAD, Berkshire, SL6 8SP            Authority: Environment Agency - North West Region, Central Area            Site Category: Landfill            Max Input Rate: Medium (Equal to or greater than 25,000 and less than 75,000 tonnes per year)</p> <p>Waste Source: Some restriction on source of waste            Restrictions:            Status: Site dormant            Dated: 1st October 1995            Preceded By: L 62            Licence:            Superseded By: Not Given            Licence:            Positional Accuracy: Manually positioned to the address or location            Boundary Accuracy: Not Applicable            Authorised Waste: Adventitious Food Waste            Cement/Plasterboard/Plaster            Foliage            Fully Polymerised Plastics            Max.Waste Permitted By Licence            Non-Haz. Metals            Non-Special Foundry Sand            Paper Pulp            Paper/Cardboard            Rubber            Shavings/Sawdust/Products            Shredded Tyres            Tamacadam/Asphalt            Textiles/Fibres(Man-Made/Nat'L)            Timber (Treat/Untreated) Incl            Uncontam. Soil, Clay ,Nat'L Sand, Rock            Uncontam.Slate,Glass,Conc',Brick,Ceram</p> <p>Prohibited Waste: Asbestos            Asbestos Cement ( &lt; 5% Vol/Load)            Clinical Wastes            Liquid Wastes            Offal/Abattoir/Sim'R Prems Waste            Special Wastes            Waste N.O.S. Whether/Not Pre-TrT/Pack</p>	A14NW (E)	222	3	369300 423750
248	<p><b>Registered Landfill Sites</b></p> <p>Licence Holder: Graveson Waste Services Ltd            Licence Reference: L 62            Site Location: Goose House Quarry, Goose House Lane, Darwen, Lancashire            Licence Easting: 369300            Licence Northing: 423750            Operator Location: Warton, Carnforth, Lancashire            Authority: Environment Agency - North West Region, Central Area            Site Category: Landfill            Max Input Rate: Small (Equal to or greater than 10,000 and less than 25,000 tonnes per year)            Waste Source: Some restriction on source of waste            Restrictions:            Status: Record supersededSuperseded            Dated: 1st May 1992            Preceded By: L 62            Licence:            Superseded By: L 62            Licence:            Positional Accuracy: Manually positioned to the address or location            Boundary Accuracy: Not Applicable            Authorised Waste: Adventitious Quants Of Food            Cement Asbestos In Adventitious Quants            Cement, Plasterboard/Plaster            Foliage, Shavings, Sawdust Or Products            Foundry Sand            Glass,Slate,Concrete,Brick,Ceram.Tarma            Max.Waste Permitted By Licence            Non-Haz. Ferrous &amp; Non-Ferr. Scrap            Paper/Cardboard Waste            Rubber            Soil, Clay, Natural Sand, Rock            Solid Fully Polymersed Material            Textiles, Fibres (Nat'L/Manmade)            Timber</p> <p>Prohibited Waste: Clinical Waste            Offal/Abattoir Waste/Similar            Swarf/Finely Diveded Metals            Waste N.O.S.</p>	A14NW (E)	222	3	369300 423750

Map ID	Details	Quadrant Reference (Compass Direction)	Estimated Distance From Site	Contact	NGR
249	<p><b>Registered Landfill Sites</b></p> <p>Licence Holder: Wolstenholme Bronze Powders            Licence Reference: L 207            Site Location: Eccleshill, Darwen, Lancashire            Licence Easting: Not Supplied            Licence Northing: Not Supplied            Operator Location: As Site Address            Authority: Environment Agency - North West Region, Central Area            Site Category: Landfill            Max Input Rate: Undefined            Waste Source: No known restriction on source of waste            Restrictions:            Status: Licence lapsed/cancelled/defunct/not applicable/surrenderedCancelled            Dated: 1st October 1984            Preceded By: Not Given            Licence:            Superseded By: Not Given            Licence:            Positional Accuracy: Positioned by the supplier            Boundary Accuracy: Good            Authorised Waste: Cement Asbestos Products Only            Ceramic Waste            Commercial Waste            Construction And Demolition Wastes            Excavated Natural Materials \$            Fully Cured Polymer Resins            Glass/Cullet            Hardcore And Rubble            Industrial Wastes            Polymeric Material, Products/Scrap            Slag, Boiler/Flue Cleanings            Wood Waste/Timber</p> <p>Prohibited Waste: Carcasses And Flesh            Chemical Wastes            Food Waste            Liquid Wastes            Paper/Cardboard Waste            Rubber Tyres            Sawdust/Bark            Sludge Wastes            Textiles, Rag,Wool,Cloth,Hessian Etc            Vegetable/Processing Waste</p>	A19SW (NE)	400	3	369419 424061
250	<p><b>Registered Landfill Sites</b></p> <p>Licence Holder: Wolstenholme Bronze Powders            Licence Reference: L 34            Site Location: Eccleshill Works, Darwen, Lancashire            Licence Easting: 369450            Licence Northing: 424050            Operator Location: Springfield Road, Sharples, Bolton, Lancashire            Authority: Environment Agency - North West Region, Central Area            Site Category: Landfill            Max Input Rate: Undefined            Waste Source: No known restriction on source of waste            Restrictions:            Status: Licence lapsed/cancelled/defunct/not applicable/surrenderedCancelled            Dated: 22nd September 1982            Preceded By: Not Given            Licence:            Superseded By: Not Given            Licence:            Positional Accuracy: Manually positioned to the address or location            Boundary Accuracy: Not Applicable            Authorised Waste: Constr'N/Demol. Inert/Non-Haz/Non-Tox            Fully Cured Polymer Resins            Ind. Non-Haz. Inert, Non-Flammable            Ind. Non-Haz. Inert, Non-Putresc.            Clinical Wastes As In Doe Wmp 25</p> <p>Prohibited Waste: Environment Agency Waste N.O.S            must give specific authorisation for this waste to be acceptedWaste requires prior approval</p>	A19SW (NE)	420	3	369450 424050

Map ID	Details	Quadrant Reference (Compass Direction)	Estimated Distance From Site	Contact	NGR
251	<p><b>Registered Landfill Sites</b></p> <p>Licence Holder: Reed Paper &amp; Board Ltd            Licence Reference: L 24            Site Location: Lower Darwen Paper Mill, Greenbank Terrace, DARWEN, Lancashire, BB3 0RW            Licence Easting: Not Supplied            Licence Northing: Not Supplied            Operator Location: As Site Address            Authority: Environment Agency - North West Region, Central Area            Site Category: Landfill            Max Input Rate: Undefined            Waste Source: Some restriction on source of waste            Restrictions:            Status: Record supersededSuperseded            Dated: 22nd September 1982            Preceded By: Not Given            Licence:            Superseded By: Not Given            Licence:            Positional Accuracy: Positioned by the supplier            Boundary Accuracy: Good            Authorised Waste: Construction And Demolition Wastes            Dewatered Filter Press Sludge            Industrial Wastes            Prohibited Waste: Clinical Wastes As In Doe Wmp 25            Poisonous, Noxious, Polluting Wastes            Environment Agency Waste N.O.S            must give specific authorisation for this waste to be acceptedWaste requires prior approval</p>	A18NE (N)	694	3	369108 424549
252	<p><b>Registered Landfill Sites</b></p> <p>Licence Holder: Reed Paper &amp; Board Ltd            Licence Reference: L 112            Site Location: Lower Darwen Paper Mill, Greenbank Terrace, DARWEN, Lancashire, BB3 0RW            Licence Easting: Not Supplied            Licence Northing: Not Supplied            Operator Location: As Site Address            Authority: Environment Agency - North West Region, Central Area            Site Category: Landfill            Max Input Rate: Undefined            Waste Source: Some restriction on source of waste            Restrictions:            Status: Licence lapsed/cancelled/defunct/not applicable/surrenderedCancelled            Dated: 31st May 1979            Preceded By: Not Given            Licence:            Superseded By: Not Given            Licence:            Positional Accuracy: Positioned by the supplier            Boundary Accuracy: Good            Authorised Waste: Excavated Natural Materials \$</p>	A23SE (N)	878	3	369168 424723
253	<p><b>Registered Waste Transfer Sites</b></p> <p>Licence Holder: Akzo Nobel Decorative Coatings Ltd            Licence Reference: Eawml54333            Site Location: Crown House, Hollins Road, Darwen, Lancashire, Bb3 0bg            Operator Location: Crown House, Hollins Road, Darwen, Lancashire, Bb3 0bg            Authority: Environment Agency - North West Region, Central Area            Site Category: Storage            Max Input Rate: Very Small (Less than 10,000 tonnes per year)            Waste Source: Waste produced/controlled by licence holder            Restrictions:            Licence Status: Operational as far as is knownOperational            Dated: 26th June 2001            Preceded By: Not Given            Licence:            Superseded By: Not Given            Licence:            Positional Accuracy: Manually positioned to the address or location            Boundary Quality: Not Supplied            Authorised Waste: Maximum Waste Permitted            New Licence, Wastes Not To Hand            Ukw 24.05.00 Contam.Gen - Contaminated Containers/Packaging            Ukw 28.02.02 Inorganic Chemicals - Sodium Hydroxide            Ukw 29.00.00 Organic Chemical Wastes - Including            Ukw 29.02.00 Organic Chemicals - Paint/Varnish/Lacquers            Ukw 29.05.00 Organic Chemicals - Pigments            Ukw 29.17.02 Organic Chemicals - Aliphatic Hydrocarbons            Ukw 29.17.03 Organic Chemicals - Aromatic Hydrocarbons</p>	A12SE (W)	257	3	368550 423650

Map ID	Details	Quadrant Reference (Compass Direction)	Estimated Distance From Site	Contact	NGR
254	<p><b>Registered Waste Transfer Sites</b></p> <p>Licence Holder: Blackburn Borough Council            Licence Reference: L 221            Site Location: Davyfield Road, Roman Road Industrial Estate, Blackburn, Lancashire            Operator Location: Building Services, Davyfield Road, Blackburn, Lancashire            Authority: Environment Agency - North West Region, Central Area            Site Category: Transfer            Max Input Rate: Undefined            Waste Source: Some restriction on source of waste            Restrictions:            Licence Status: Record supersededSuperseded            Dated: 1st July 1985            Preceded By: Not Given            Licence:            Superseded By: L 221            Licence:            Positional Accuracy: Positioned by the supplier            Boundary Quality: Moderate            Authorised Waste: Asbestos            Material Associated With Asbestos</p>	A19NW (NE)	764	3	369456 424506
255	<p><b>Registered Waste Transfer Sites</b></p> <p>Licence Holder: Blackburn Borough Council            Licence Reference: L 221            Site Location: Davyfield Road, Roman Road Industrial Estate, Blackburn, Lancashire            Operator Location: Building Services, Davyfield Road, Blackburn, Lancashire            Authority: Environment Agency - North West Region, Central Area            Site Category: Transfer            Max Input Rate: Undefined            Waste Source: Some restriction on source of waste            Restrictions:            Licence Status: Licence lapsed/cancelled/defunct/not applicable/surrenderedCancelled            Dated: 1st July 1985            Preceded By: L 221            Licence:            Superseded By: Not Given            Licence:            Positional Accuracy: Manually positioned to the address or location            Boundary Quality: Not Supplied            Authorised Waste: Aliphatic Hydrocarbons            Aromatic Hydrocarbons            Distill'N Residues Containing Pcb            Distillation Residues            Halogenated Cleaning Cmpds            Halogenated Cmpds(Not Cleaning Cmpds)            Hydrochloric Acid            Hydrofluoric Acid            Hypochlorites And Chlorites            Perchloroethylene            Sulphuric Acid            Total Permitted Waste Storage            Trichlorethane            Trichloroethylene            Trichlorotrifluoroethane            Environment Agency Wastes Of A Similar Nature            must give specific            authorisation for this            waste to be            acceptedWaste            requires prior            approval</p>	A19NW (NE)	783	3	369470 424520



Map ID	Details	Quadrant Reference (Compass Direction)	Estimated Distance From Site	Contact	NGR
256	<p><b>Registered Waste Transfer Sites</b></p> <p>Licence Holder: Blackburn B.C. Operations Dept.            Licence Reference: L 470            Site Location: Blackburn B.C. Operations Depot, Davyfield Road, Blackburn, Lancashire, Bb2 2Jj</p> <p>Operator Location: As Site Address            Authority: Environment Agency - North West Region, Central Area            Site Category: Transfer            Max Input Rate: Small (Equal to or greater than 10,000 and less than 25,000 tonnes per year)            Waste Source: Some restriction on source of waste</p> <p>Restrictions:            Licence Status: Operational as far as is known            Dated: 1st November 1995            Preceded By: L 470            Licence:            Superseded By: Not Given            Licence:            Positional Accuracy: Manually positioned to the address or location            Boundary Quality: Not Supplied            Authorised Waste: Asbestos Cement (&lt; 5% Vol/Load)            Cement/Plasterboard/Plaster            Clin. Gp Bdisc.Syringes/Needles/Cartri            Foliage            Fully Polymerised Plastics            Gulley Emptyings            Max.Storage In Licence            Max.Waste Permitted By Licence            Non-Haz. Metals            Paper/Cardboard            Putrescible Waste (&lt;5% Vol/Load)            Rubber            Scrap Appliances            Shavings/Sawdust/Products            Street Sweepings            Tamacadam/Asphalt            Textiles/Fibres(Man-Made/Nat'L)            Timber (Treat/Untreated) Incl            Tyres            Uncontam. Soil, Clay ,Nat'L Sand, Rock            Uncontam.Slate,Glass,Conc',Brick,Ceram</p> <p>Prohibited Waste: Waste N.O.S. Whether/Not Pre-Tr'T/Pack</p>	A19NW (NE)	850	3	369550 424550
256	<p><b>Registered Waste Transfer Sites</b></p> <p>Licence Holder: Blackburn B.C. Operations Dept.            Licence Reference: L 470            Site Location: Blackburn B.C. Operations Depot, Davyfield Road, Blackburn, Lancashire, Bb2 2Jj</p> <p>Operator Location: As Site Address            Authority: Environment Agency - North West Region, Central Area            Site Category: Transfer            Max Input Rate: Small (Equal to or greater than 10,000 and less than 25,000 tonnes per year)            Waste Source: Some restriction on source of waste</p> <p>Restrictions:            Licence Status: Record superseded            Dated: 4th May 1993            Preceded By: Not Given            Licence:            Superseded By: L 470            Licence:            Positional Accuracy: Manually positioned to the address or location            Boundary Quality: Not Supplied            Authorised Waste: Cement Asbestos In Advent.Quantities            Cement, Plasterboard/Plaster            Clin Waste Grp B -Disc.Syringe/Needle            Foliage, Shavings, Sawdust Or Products            Fully Polymerised Materials            Glass, Slate,Concrete,Brick,Ceramic            Gulley Emptyings            Max.Waste Permitted By Licence            Non-Haz. Ferrous/Non-Ferrous Scrap            Paper/Cardboard            Rubber            Street Sweepings            Tarmacadam            Textiles/Fibres Nat'L Or Manmade            Timber, Treated Or Not            Uncontam.Soil,Clay,Nat'L Sand,Rock            Metal In Pyrophoric Form            Swarf Or Finely Divided Metals            Waste N.O.S.</p> <p>Prohibited Waste:</p>	A19NW (NE)	850	3	369550 424550

Map ID	Details	Quadrant Reference (Compass Direction)	Estimated Distance From Site	Contact	NGR
257	<p><b>Registered Waste Treatment or Disposal Sites</b></p> <p>Licence Holder: J P Fitzsimmons            Licence Reference: L 635            Site Location: Clarence Street Car Breakers, Darwen, Lancashire, Bb3 1hq            Operator Location: 165 Harwood Street, Darwen, Lancashire, Bb3 1jd            Authority: Environment Agency - North West Region, Central Area            Site Category: Scrapyard            Max Input Rate: Very Small (Less than 10,000 tonnes per year)            Waste Source: No known restriction on source of waste            Restrictions:            Licence Status: Operational as far as is knownOperational            Dated: 20th March 1996            Preceded By: Not Given            Licence:            Superseded By: Not Given            Licence:            Positional Accuracy: Manually positioned within the geographical locality            Boundary Quality: Not Supplied            Authorised Waste: Scrap Vehicles            Prohibited Waste: Waste N.O.S. Whether/Not Pre-Trt/Pack'</p>	A13SW (SW)	78	3	368750 423470
257	<p><b>Registered Waste Treatment or Disposal Sites</b></p> <p>Licence Holder: P Fitzsimmons Of A B Car Spares            Licence Reference: L 634            Site Location: A B Car Spares, Plot 21 Clarence Street, Darwen, Lancashire, Bb3 1hq            Operator Location: As Site Address            Authority: Environment Agency - North West Region, Central Area            Site Category: Scrapyard            Max Input Rate: Very Small (Less than 10,000 tonnes per year)            Waste Source: No known restriction on source of waste            Restrictions:            Licence Status: Operational as far as is knownOperational            Dated: 19th March 1996            Preceded By: Not Given            Licence:            Superseded By: Not Given            Licence:            Positional Accuracy: Manually positioned within the geographical locality            Boundary Quality: Not Supplied            Authorised Waste: Scrap Vehicles            Prohibited Waste: Waste N.O.S. Whether/Not Pre-Trt/Pack'</p>	A13SW (SW)	93	3	368750 423520
258	<p><b>Registered Waste Treatment or Disposal Sites</b></p> <p>Licence Holder: Want Moore Plastics            Licence Reference: L 411            Site Location: Cotton Hall Mill, Cotton Hall Street, Darwen, Lancashire            Operator Location: Unit G3/4 Deakins Mill Industrial Estate, Egerton, Bolton, Lancashire            Authority: Environment Agency - North West Region, Central Area            Site Category: Transfer - with treatment            Max Input Rate: Undefined            Waste Source: No known restriction on source of waste            Restrictions:            Licence Status: Site exempt from licenceExempt            Dated: 1st July 1992            Preceded By: Not Given            Licence:            Superseded By: Not Given            Licence:            Positional Accuracy: Manually positioned to the address or location            Boundary Quality: Not Supplied            Authorised Waste: Cardboard            Fully Polymerised Mat'LS            Prohibited Waste: Clinical Wastes</p>	A8SE (S)	602	3	369150 422930

Map ID	Details	Quadrant Reference (Compass Direction)	Estimated Distance From Site	Contact	NGR
259	<p><b>Planning Hazardous Substance Consents</b></p> <p>Name: Not Supplied            Location: Queens Mill, Hollins Road, Darwen, Bb3 0bq            Authority: Blackburn with Darwen Borough Council            Application Ref: 10/02/0819            Hazardous Substance: Unknown at time of report            Maximum Quantity: 0            Application date: 28th October 2002  <b>Decision: Withdrawn</b>            Positional Accuracy: Manually positioned to the address or location</p>	A12NE (W)	206	5	368603 423696

Map ID	Details	Quadrant Reference (Compass Direction)	Estimated Distance From Site	Contact	NGR
	<b>BGS 1:625,000 Solid Geology</b> Description: Pennine Lower Coal Measures Formation And South Wales Lower Coal Measures Formation (Undifferentiated)	A13NW (S)	0	2	368928 423678
	<b>BGS Estimated Soil Chemistry</b> Source: British Geological Survey, National Geoscience Information Service Soil Sample Type: Sediment Arsenic Concentration: 15 - 25 mg/kg Cadmium Concentration: <1.8 mg/kg Chromium Concentration: 60 - 90 mg/kg Lead Concentration: <100 mg/kg Nickel Concentration: 15 - 30 mg/kg	A13NW (NW)	0	2	368867 423782
	<b>BGS Estimated Soil Chemistry</b> Source: British Geological Survey, National Geoscience Information Service Soil Sample Type: Sediment Arsenic Concentration: <15 mg/kg Cadmium Concentration: <1.8 mg/kg Chromium Concentration: 60 - 90 mg/kg Lead Concentration: <100 mg/kg Nickel Concentration: 15 - 30 mg/kg	A13NW (S)	0	2	368928 423678
	<b>BGS Estimated Soil Chemistry</b> Source: British Geological Survey, National Geoscience Information Service Soil Sample Type: Sediment Arsenic Concentration: 15 - 25 mg/kg Cadmium Concentration: <1.8 mg/kg Chromium Concentration: 60 - 90 mg/kg Lead Concentration: <100 mg/kg Nickel Concentration: 15 - 30 mg/kg	A13SW (SW)	61	2	368768 423588
	<b>BGS Estimated Soil Chemistry</b> Source: British Geological Survey, National Geoscience Information Service Soil Sample Type: Sediment Arsenic Concentration: 15 - 25 mg/kg Cadmium Concentration: <1.8 mg/kg Chromium Concentration: 90 - 120 mg/kg Lead Concentration: <100 mg/kg Nickel Concentration: 15 - 30 mg/kg	A13SW (SW)	94	2	368743 423511
	<b>BGS Estimated Soil Chemistry</b> Source: British Geological Survey, National Geoscience Information Service Soil Sample Type: Sediment Arsenic Concentration: 15 - 25 mg/kg Cadmium Concentration: <1.8 mg/kg Chromium Concentration: 60 - 90 mg/kg Lead Concentration: <100 mg/kg Nickel Concentration: 15 - 30 mg/kg	A13SE (SE)	170	2	369099 423445
	<b>BGS Estimated Soil Chemistry</b> Source: British Geological Survey, National Geoscience Information Service Soil Sample Type: Rural Soil and Sediment Arsenic Concentration: 15 - 25 mg/kg Cadmium Concentration: <1.8 mg/kg Chromium Concentration: 60 - 90 mg/kg Lead Concentration: <100 mg/kg Nickel Concentration: 15 - 30 mg/kg	A13SW (SW)	180	2	368675 423363

Map ID	Details	Quadrant Reference (Compass Direction)	Estimated Distance From Site	Contact	NGR
	<b>BGS Estimated Soil Chemistry</b> Source: British Geological Survey, National Geoscience Information Service Soil Sample Type: Sediment Arsenic 15 - 25 mg/kg Concentration: Cadmium <1.8 mg/kg Concentration: Chromium 60 - 90 mg/kg Concentration: Lead Concentration: <100 mg/kg Nickel 15 - 30 mg/kg Concentration:	A13SW (SW)	180	2	368641 423438
	<b>BGS Estimated Soil Chemistry</b> Source: British Geological Survey, National Geoscience Information Service Soil Sample Type: Rural Soil and Sediment Arsenic 15 - 25 mg/kg Concentration: Cadmium <1.8 mg/kg Concentration: Chromium 60 - 90 mg/kg Concentration: Lead Concentration: <100 mg/kg Nickel 15 - 30 mg/kg Concentration:	A12SE (SW)	190	2	368600 423528
	<b>BGS Estimated Soil Chemistry</b> Source: British Geological Survey, National Geoscience Information Service Soil Sample Type: Rural Soil and Sediment Arsenic 15 - 25 mg/kg Concentration: Cadmium <1.8 mg/kg Concentration: Chromium 60 - 90 mg/kg Concentration: Lead Concentration: <100 mg/kg Nickel 15 - 30 mg/kg Concentration:	A18SE (N)	206	2	368967 424081
	<b>BGS Estimated Soil Chemistry</b> Source: British Geological Survey, National Geoscience Information Service Soil Sample Type: Sediment Arsenic 15 - 25 mg/kg Concentration: Cadmium <1.8 mg/kg Concentration: Chromium 60 - 90 mg/kg Concentration: Lead Concentration: <100 mg/kg Nickel 30 - 45 mg/kg Concentration:	A18SE (N)	220	2	369000 424085
	<b>BGS Estimated Soil Chemistry</b> Source: British Geological Survey, National Geoscience Information Service Soil Sample Type: Sediment Arsenic 15 - 25 mg/kg Concentration: Cadmium <1.8 mg/kg Concentration: Chromium 60 - 90 mg/kg Concentration: Lead Concentration: <100 mg/kg Nickel 15 - 30 mg/kg Concentration:	A14SW (E)	252	2	369306 423615
	<b>BGS Estimated Soil Chemistry</b> Source: British Geological Survey, National Geoscience Information Service Soil Sample Type: Rural Soil and Sediment Arsenic 15 - 25 mg/kg Concentration: Cadmium <1.8 mg/kg Concentration: Chromium 90 - 120 mg/kg Concentration: Lead Concentration: <100 mg/kg Nickel 15 - 30 mg/kg Concentration:	A18SE (N)	277	2	368982 424151

Map ID	Details	Quadrant Reference (Compass Direction)	Estimated Distance From Site	Contact	NGR
	<p><b>BGS Estimated Soil Chemistry</b></p> <p>Source: British Geological Survey, National Geoscience Information Service</p> <p>Soil Sample Type: Sediment</p> <p>Arsenic 15 - 25 mg/kg</p> <p>Concentration:</p> <p>Cadmium &lt;1.8 mg/kg</p> <p>Concentration:</p> <p>Chromium 60 - 90 mg/kg</p> <p>Concentration:</p> <p>Lead Concentration: &lt;100 mg/kg</p> <p>Nickel 15 - 30 mg/kg</p> <p>Concentration:</p>	A18SE (N)	303	2	369000 424173
	<p><b>BGS Estimated Soil Chemistry</b></p> <p>Source: British Geological Survey, National Geoscience Information Service</p> <p>Soil Sample Type: Sediment</p> <p>Arsenic 15 - 25 mg/kg</p> <p>Concentration:</p> <p>Cadmium &lt;1.8 mg/kg</p> <p>Concentration:</p> <p>Chromium 90 - 120 mg/kg</p> <p>Concentration:</p> <p>Lead Concentration: &lt;100 mg/kg</p> <p>Nickel 15 - 30 mg/kg</p> <p>Concentration:</p>	A8NW (S)	385	2	368808 423060
	<p><b>BGS Estimated Soil Chemistry</b></p> <p>Source: British Geological Survey, National Geoscience Information Service</p> <p>Soil Sample Type: Rural Soil and Sediment</p> <p>Arsenic 15 - 25 mg/kg</p> <p>Concentration:</p> <p>Cadmium &lt;1.8 mg/kg</p> <p>Concentration:</p> <p>Chromium 60 - 90 mg/kg</p> <p>Concentration:</p> <p>Lead Concentration: &lt;100 mg/kg</p> <p>Nickel 15 - 30 mg/kg</p> <p>Concentration:</p>	A8NW (S)	407	2	368818 423037
	<p><b>BGS Estimated Soil Chemistry</b></p> <p>Source: British Geological Survey, National Geoscience Information Service</p> <p>Soil Sample Type: Rural Soil and Sediment</p> <p>Arsenic 15 - 25 mg/kg</p> <p>Concentration:</p> <p>Cadmium &lt;1.8 mg/kg</p> <p>Concentration:</p> <p>Chromium 90 - 120 mg/kg</p> <p>Concentration:</p> <p>Lead Concentration: &lt;100 mg/kg</p> <p>Nickel 15 - 30 mg/kg</p> <p>Concentration:</p>	A18SW (N)	408	2	368736 424255
	<p><b>BGS Estimated Soil Chemistry</b></p> <p>Source: British Geological Survey, National Geoscience Information Service</p> <p>Soil Sample Type: Rural Soil and Sediment</p> <p>Arsenic 15 - 25 mg/kg</p> <p>Concentration:</p> <p>Cadmium &lt;1.8 mg/kg</p> <p>Concentration:</p> <p>Chromium 90 - 120 mg/kg</p> <p>Concentration:</p> <p>Lead Concentration: &lt;100 mg/kg</p> <p>Nickel 15 - 30 mg/kg</p> <p>Concentration:</p>	A18SE (N)	450	2	369000 424324
	<p><b>BGS Estimated Soil Chemistry</b></p> <p>Source: British Geological Survey, National Geoscience Information Service</p> <p>Soil Sample Type: Rural Soil and Sediment</p> <p>Arsenic &lt;15 mg/kg</p> <p>Concentration:</p> <p>Cadmium &lt;1.8 mg/kg</p> <p>Concentration:</p> <p>Chromium 60 - 90 mg/kg</p> <p>Concentration:</p> <p>Lead Concentration: &lt;100 mg/kg</p> <p>Nickel 15 - 30 mg/kg</p> <p>Concentration:</p>	A7NE (SW)	463	2	368503 423117



Map ID	Details	Quadrant Reference (Compass Direction)	Estimated Distance From Site	Contact	NGR
	<p><b>BGS Estimated Soil Chemistry</b></p> <p>Source: British Geological Survey, National Geoscience Information Service</p> <p>Soil Sample Type: Rural Soil and Sediment</p> <p>Arsenic 15 - 25 mg/kg</p> <p>Concentration:</p> <p>Cadmium &lt;1.8 mg/kg</p> <p>Concentration:</p> <p>Chromium 60 - 90 mg/kg</p> <p>Concentration:</p> <p>Lead Concentration: &lt;100 mg/kg</p> <p>Nickel 15 - 30 mg/kg</p> <p>Concentration:</p>	A17SE (NW)	533	2	368382 424041
	<p><b>BGS Estimated Soil Chemistry</b></p> <p>Source: British Geological Survey, National Geoscience Information Service</p> <p>Soil Sample Type: Rural Soil and Sediment</p> <p>Arsenic &lt;15 mg/kg</p> <p>Concentration:</p> <p>Cadmium &lt;1.8 mg/kg</p> <p>Concentration:</p> <p>Chromium 60 - 90 mg/kg</p> <p>Concentration:</p> <p>Lead Concentration: &lt;100 mg/kg</p> <p>Nickel 15 - 30 mg/kg</p> <p>Concentration:</p>	A17SE (NW)	551	2	368435 424165
	<p><b>BGS Estimated Soil Chemistry</b></p> <p>Source: British Geological Survey, National Geoscience Information Service</p> <p>Soil Sample Type: Sediment</p> <p>Arsenic 15 - 25 mg/kg</p> <p>Concentration:</p> <p>Cadmium &lt;1.8 mg/kg</p> <p>Concentration:</p> <p>Chromium 90 - 120 mg/kg</p> <p>Concentration:</p> <p>Lead Concentration: &lt;100 mg/kg</p> <p>Nickel 15 - 30 mg/kg</p> <p>Concentration:</p>	A19NW (NE)	557	2	369292 424355
	<p><b>BGS Estimated Soil Chemistry</b></p> <p>Source: British Geological Survey, National Geoscience Information Service</p> <p>Soil Sample Type: Rural Soil and Sediment</p> <p>Arsenic 15 - 25 mg/kg</p> <p>Concentration:</p> <p>Cadmium &lt;1.8 mg/kg</p> <p>Concentration:</p> <p>Chromium 60 - 90 mg/kg</p> <p>Concentration:</p> <p>Lead Concentration: &lt;100 mg/kg</p> <p>Nickel 15 - 30 mg/kg</p> <p>Concentration:</p>	A7NE (SW)	584	2	368423 423028
	<p><b>BGS Estimated Soil Chemistry</b></p> <p>Source: British Geological Survey, National Geoscience Information Service</p> <p>Soil Sample Type: Sediment</p> <p>Arsenic 15 - 25 mg/kg</p> <p>Concentration:</p> <p>Cadmium &lt;1.8 mg/kg</p> <p>Concentration:</p> <p>Chromium 60 - 90 mg/kg</p> <p>Concentration:</p> <p>Lead Concentration: 100 - 200 mg/kg</p> <p>Nickel 15 - 30 mg/kg</p> <p>Concentration:</p>	A18NW (N)	618	2	368928 424500
	<p><b>BGS Estimated Soil Chemistry</b></p> <p>Source: British Geological Survey, National Geoscience Information Service</p> <p>Soil Sample Type: Rural Soil and Sediment</p> <p>Arsenic 15 - 25 mg/kg</p> <p>Concentration:</p> <p>Cadmium &lt;1.8 mg/kg</p> <p>Concentration:</p> <p>Chromium 90 - 120 mg/kg</p> <p>Concentration:</p> <p>Lead Concentration: 100 - 200 mg/kg</p> <p>Nickel 15 - 30 mg/kg</p> <p>Concentration:</p>	A18NW (N)	618	2	368920 424500

Map ID	Details	Quadrant Reference (Compass Direction)	Estimated Distance From Site	Contact	NGR
	<b>BGS Estimated Soil Chemistry</b> Source: British Geological Survey, National Geoscience Information Service Soil Sample Type: Rural Soil and Sediment Arsenic 15 - 25 mg/kg Concentration: Cadmium <1.8 mg/kg Concentration: Chromium 60 - 90 mg/kg Concentration: Lead Concentration: 100 - 200 mg/kg Nickel 15 - 30 mg/kg Concentration:	A18NE (N)	658	2	368963 424538
	<b>BGS Estimated Soil Chemistry</b> Source: British Geological Survey, National Geoscience Information Service Soil Sample Type: Rural Soil and Sediment Arsenic <15 mg/kg Concentration: Cadmium <1.8 mg/kg Concentration: Chromium 60 - 90 mg/kg Concentration: Lead Concentration: <100 mg/kg Nickel 15 - 30 mg/kg Concentration:	A7NE (SW)	670	2	368327 423000
	<b>BGS Estimated Soil Chemistry</b> Source: British Geological Survey, National Geoscience Information Service Soil Sample Type: Sediment Arsenic 15 - 25 mg/kg Concentration: Cadmium <1.8 mg/kg Concentration: Chromium 90 - 120 mg/kg Concentration: Lead Concentration: <100 mg/kg Nickel 15 - 30 mg/kg Concentration:	A18NE (N)	672	2	369000 424548
	<b>BGS Estimated Soil Chemistry</b> Source: British Geological Survey, National Geoscience Information Service Soil Sample Type: Sediment Arsenic <15 mg/kg Concentration: Cadmium <1.8 mg/kg Concentration: Chromium 60 - 90 mg/kg Concentration: Lead Concentration: <100 mg/kg Nickel 15 - 30 mg/kg Concentration:	A19NW (NE)	674	2	369329 424466
	<b>BGS Estimated Soil Chemistry</b> Source: British Geological Survey, National Geoscience Information Service Soil Sample Type: Sediment Arsenic 15 - 25 mg/kg Concentration: Cadmium <1.8 mg/kg Concentration: Chromium 60 - 90 mg/kg Concentration: Lead Concentration: <100 mg/kg Nickel 15 - 30 mg/kg Concentration:	A9NE (SE)	697	2	369651 423319
	<b>BGS Estimated Soil Chemistry</b> Source: British Geological Survey, National Geoscience Information Service Soil Sample Type: Rural Soil and Sediment Arsenic 15 - 25 mg/kg Concentration: Cadmium <1.8 mg/kg Concentration: Chromium 60 - 90 mg/kg Concentration: Lead Concentration: <100 mg/kg Nickel 15 - 30 mg/kg Concentration:	A7SW (SW)	786	2	368206 422974

Map ID	Details	Quadrant Reference (Compass Direction)	Estimated Distance From Site	Contact	NGR
	<b>BGS Estimated Soil Chemistry</b> Source: British Geological Survey, National Geoscience Information Service Soil Sample Type: Rural Soil and Sediment Arsenic 15 - 25 mg/kg Concentration: Cadmium <1.8 mg/kg Concentration: Chromium 60 - 90 mg/kg Concentration: Lead Concentration: <100 mg/kg Nickel <15 mg/kg Concentration:	A7SE (SW)	813	2	368467 422719
	<b>BGS Estimated Soil Chemistry</b> Source: British Geological Survey, National Geoscience Information Service Soil Sample Type: Sediment Arsenic 15 - 25 mg/kg Concentration: Cadmium <1.8 mg/kg Concentration: Chromium 60 - 90 mg/kg Concentration: Lead Concentration: <100 mg/kg Nickel 30 - 45 mg/kg Concentration:	A23SE (N)	904	2	369001 424782
	<b>BGS Estimated Soil Chemistry</b> Source: British Geological Survey, National Geoscience Information Service Soil Sample Type: Rural Soil and Sediment Arsenic 15 - 25 mg/kg Concentration: Cadmium <1.8 mg/kg Concentration: Chromium 90 - 120 mg/kg Concentration: Lead Concentration: 100 - 200 mg/kg Nickel 15 - 30 mg/kg Concentration:	A23SE (N)	914	2	369000 424793
	<b>BGS Estimated Soil Chemistry</b> Source: British Geological Survey, National Geoscience Information Service Soil Sample Type: Rural Soil and Sediment Arsenic 15 - 25 mg/kg Concentration: Cadmium <1.8 mg/kg Concentration: Chromium 60 - 90 mg/kg Concentration: Lead Concentration: <100 mg/kg Nickel 15 - 30 mg/kg Concentration:	A11SE (W)	917	2	367911 423457
	<b>BGS Estimated Soil Chemistry</b> Source: British Geological Survey, National Geoscience Information Service Soil Sample Type: Sediment Arsenic 15 - 25 mg/kg Concentration: Cadmium <1.8 mg/kg Concentration: Chromium 60 - 90 mg/kg Concentration: Lead Concentration: <100 mg/kg Nickel 15 - 30 mg/kg Concentration:	A9NE (SE)	978	2	369743 423000
	<b>BGS Estimated Soil Chemistry</b> Source: British Geological Survey, National Geoscience Information Service Soil Sample Type: Rural Soil and Sediment Arsenic 15 - 25 mg/kg Concentration: Cadmium <1.8 mg/kg Concentration: Chromium 60 - 90 mg/kg Concentration: Lead Concentration: <100 mg/kg Nickel 15 - 30 mg/kg Concentration:	A3NE (S)	986	2	369000 422472

Map ID	Details	Quadrant Reference (Compass Direction)	Estimated Distance From Site	Contact	NGR
260	<p><b>BGS Recorded Mineral Sites</b></p> <p>Site Name: Hollins            Location: , Darwen, Blackburn, Lancashire            Source: British Geological Survey, National Geoscience Information Service            Reference: 93432            Type: Opencast  <b>Status: Ceased</b>            Operator: Not Supplied            Operator Location: Not Supplied            Periodic Type: Carboniferous            Geology: Old Lawrence Rock            Commodity: Sandstone            Positional Accuracy: Located by supplier to within 10m</p>	A13NW (N)	31	2	368892 423909
261	<p><b>BGS Recorded Mineral Sites</b></p> <p>Site Name: Hollins            Location: , Darwen, Blackburn, Lancashire            Source: British Geological Survey, National Geoscience Information Service            Reference: 93431            Type: Opencast  <b>Status: Ceased</b>            Operator: Not Supplied            Operator Location: Not Supplied            Periodic Type: Carboniferous            Geology: Old Lawrence Rock            Commodity: Sandstone            Positional Accuracy: Located by supplier to within 10m</p>	A13NW (N)	121	2	368822 423967
262	<p><b>BGS Recorded Mineral Sites</b></p> <p>Site Name: Hollins Brickworks            Location: , Eccleshill, Darwen, Lancashire            Source: British Geological Survey, National Geoscience Information Service            Reference: 15229            Type: Opencast  <b>Status: Ceased</b>            Operator: Not Supplied            Operator Location: Not Supplied            Periodic Type: Carboniferous            Geology: Pennine Lower Coal Measures Formation            Commodity: Common Clay and Shale            Positional Accuracy: Located by supplier to within 10m</p>	A13NE (E)	190	2	369270 423765
263	<p><b>BGS Recorded Mineral Sites</b></p> <p>Site Name: Chapel Cottage            Location: , Darwen, Blackburn, Lancashire            Source: British Geological Survey, National Geoscience Information Service            Reference: 93446            Type: Opencast  <b>Status: Ceased</b>            Operator: Not Supplied            Operator Location: Not Supplied            Periodic Type: Carboniferous            Geology: Darwen Flags            Commodity: Sandstone            Positional Accuracy: Located by supplier to within 10m</p>	A13SE (SE)	252	2	369102 423355
264	<p><b>BGS Recorded Mineral Sites</b></p> <p>Site Name: Goose House            Location: , Darwen, Blackburn, Lancashire            Source: British Geological Survey, National Geoscience Information Service            Reference: 93430            Type: Opencast  <b>Status: Ceased</b>            Operator: Not Supplied            Operator Location: Not Supplied            Periodic Type: Carboniferous            Geology: Riddle Scout Rock            Commodity: Sandstone            Positional Accuracy: Located by supplier to within 10m</p>	A14NW (E)	403	2	369480 423728
265	<p><b>BGS Recorded Mineral Sites</b></p> <p>Site Name: Hey Fold            Location: , Darwen, Blackburn, Lancashire            Source: British Geological Survey, National Geoscience Information Service            Reference: 93447            Type: Opencast  <b>Status: Ceased</b>            Operator: Not Supplied            Operator Location: Not Supplied            Periodic Type: Carboniferous            Geology: Pennine Lower Coal Measures Formation            Commodity: Sandstone            Positional Accuracy: Located by supplier to within 10m</p>	A8NW (S)	419	2	368871 423026

Map ID	Details	Quadrant Reference (Compass Direction)	Estimated Distance From Site	Contact	NGR
266	<b>BGS Recorded Mineral Sites</b> Site Name: Oakenhurst Sand Pit Location: , Darwen, Blackburn, Lancashire Source: British Geological Survey, National Geoscience Information Service Reference: 93495 Type: Opencast <b>Status: Ceased</b> Operator: Not Supplied Operator Location: Not Supplied Periodic Type: Quaternary Geology: Glaciofluvial Deposits, Devensian Commodity: Sand Positional Accuracy: Located by supplier to within 10m	A18NE (N)	550	2	369141 424389
267	<b>BGS Recorded Mineral Sites</b> Site Name: Darwen Chapels Location: , Darwen, Blackburn, Lancashire Source: British Geological Survey, National Geoscience Information Service Reference: 93445 Type: Opencast <b>Status: Ceased</b> Operator: Not Supplied Operator Location: Not Supplied Periodic Type: Carboniferous Geology: Darwen Flags Commodity: Sandstone Positional Accuracy: Located by supplier to within 10m	A9SW (SE)	829	2	369517 422945
268	<b>BGS Recorded Mineral Sites</b> Site Name: Dandy Row Location: , Darwen, Blackburn, Lancashire Source: British Geological Survey, National Geoscience Information Service Reference: 93442 Type: Opencast <b>Status: Ceased</b> Operator: Not Supplied Operator Location: Not Supplied Periodic Type: Carboniferous Geology: Darwen Flags Commodity: Sandstone Positional Accuracy: Located by supplier to within 10m	A9NE (E)	938	2	369913 423305
	<b>BGS Measured Urban Soil Chemistry</b> No data available				
	<b>BGS Urban Soil Chemistry Averages</b> No data available				
	<b>Coal Mining Affected Areas</b> Description: In an area which may be affected by coal mining activity. It is recommended that a coal mining report is obtained from the Coal Authority. Contact details are included in the Useful Contacts section of this report.	A13NW (S)	0	6	368928 423678
	<b>Mining Instability</b> Mining Evidence: Inconclusive Coal Mining Source: Ove Arup & Partners Boundary Quality: As Supplied	A13NW (S)	0	-	368928 423678
	<b>Non Coal Mining Areas of Great Britain</b> Risk: Rare Source: British Geological Survey, National Geoscience Information Service	A12SE (SW)	180	2	368600 423528
	<b>Potential for Collapsible Ground Stability Hazards</b> Hazard Potential: Very Low Source: British Geological Survey, National Geoscience Information Service	A13NW (S)	0	2	368928 423678
	<b>Potential for Collapsible Ground Stability Hazards</b> Hazard Potential: No Hazard Source: British Geological Survey, National Geoscience Information Service	A13NW (W)	18	2	368790 423684
	<b>Potential for Collapsible Ground Stability Hazards</b> Hazard Potential: No Hazard Source: British Geological Survey, National Geoscience Information Service	A18SW (N)	200	2	368892 424081
	<b>Potential for Compressible Ground Stability Hazards</b> Hazard Potential: Very Low Source: British Geological Survey, National Geoscience Information Service	A13SE (SE)	0	2	368995 423628
	<b>Potential for Compressible Ground Stability Hazards</b> Hazard Potential: Very Low Source: British Geological Survey, National Geoscience Information Service	A13NE (NE)	0	2	368979 423717

Map ID	Details	Quadrant Reference (Compass Direction)	Estimated Distance From Site	Contact	NGR
	<b>Potential for Compressible Ground Stability Hazards</b> Hazard Potential: No Hazard Source: British Geological Survey, National Geoscience Information Service	A13NW (S)	0	2	368928 423678
	<b>Potential for Compressible Ground Stability Hazards</b> Hazard Potential: Very Low Source: British Geological Survey, National Geoscience Information Service	A13NW (NW)	0	2	368873 423703
	<b>Potential for Compressible Ground Stability Hazards</b> Hazard Potential: Moderate Source: British Geological Survey, National Geoscience Information Service	A13NW (NW)	0	2	368833 423733
	<b>Potential for Compressible Ground Stability Hazards</b> Hazard Potential: Moderate Source: British Geological Survey, National Geoscience Information Service	A13NW (N)	29	2	368873 423897
	<b>Potential for Compressible Ground Stability Hazards</b> Hazard Potential: Very Low Source: British Geological Survey, National Geoscience Information Service	A13SW (W)	36	2	368780 423621
	<b>Potential for Compressible Ground Stability Hazards</b> Hazard Potential: Very Low Source: British Geological Survey, National Geoscience Information Service	A13NE (NE)	37	2	369103 423871
	<b>Potential for Compressible Ground Stability Hazards</b> Hazard Potential: Moderate Source: British Geological Survey, National Geoscience Information Service	A13NE (E)	59	2	369120 423678
	<b>Potential for Compressible Ground Stability Hazards</b> Hazard Potential: Very Low Source: British Geological Survey, National Geoscience Information Service	A13NE (E)	76	2	369144 423702
	<b>Potential for Compressible Ground Stability Hazards</b> Hazard Potential: Moderate Source: British Geological Survey, National Geoscience Information Service	A13NW (N)	111	2	368928 423993
	<b>Potential for Compressible Ground Stability Hazards</b> Hazard Potential: Very Low Source: British Geological Survey, National Geoscience Information Service	A13SE (E)	118	2	369121 423599
	<b>Potential for Compressible Ground Stability Hazards</b> Hazard Potential: Very Low Source: British Geological Survey, National Geoscience Information Service	A13SE (SE)	188	2	369134 423467
	<b>Potential for Ground Dissolution Stability Hazards</b> Hazard Potential: No Hazard Source: British Geological Survey, National Geoscience Information Service	A13NW (S)	0	2	368928 423678
	<b>Potential for Landslide Ground Stability Hazards</b> Hazard Potential: Very Low Source: British Geological Survey, National Geoscience Information Service	A13NW (S)	0	2	368928 423678
	<b>Potential for Landslide Ground Stability Hazards</b> Hazard Potential: Low Source: British Geological Survey, National Geoscience Information Service	A13SW (W)	23	2	368788 423636
	<b>Potential for Landslide Ground Stability Hazards</b> Hazard Potential: Low Source: British Geological Survey, National Geoscience Information Service	A13SW (W)	55	2	368754 423645
	<b>Potential for Landslide Ground Stability Hazards</b> Hazard Potential: Low Source: British Geological Survey, National Geoscience Information Service	A13NE (NE)	74	2	369158 423787
	<b>Potential for Landslide Ground Stability Hazards</b> Hazard Potential: Moderate Source: British Geological Survey, National Geoscience Information Service	A13SW (SW)	86	2	368744 423582
	<b>Potential for Landslide Ground Stability Hazards</b> Hazard Potential: Low Source: British Geological Survey, National Geoscience Information Service	A13SE (S)	142	2	369031 423403
	<b>Potential for Landslide Ground Stability Hazards</b> Hazard Potential: Low Source: British Geological Survey, National Geoscience Information Service	A13SE (E)	186	2	369246 423663
	<b>Potential for Landslide Ground Stability Hazards</b> Hazard Potential: Low Source: British Geological Survey, National Geoscience Information Service	A18SW (N)	210	2	368892 424091
	<b>Potential for Running Sand Ground Stability Hazards</b> Hazard Potential: Very Low Source: British Geological Survey, National Geoscience Information Service	A13NW (S)	0	2	368928 423678



Map ID	Details	Quadrant Reference (Compass Direction)	Estimated Distance From Site	Contact	NGR
	<b>Potential for Running Sand Ground Stability Hazards</b> Hazard Potential: Low Source: British Geological Survey, National Geoscience Information Service	A13SW (W)	23	2	368788 423636
	<b>Potential for Running Sand Ground Stability Hazards</b> Hazard Potential: No Hazard Source: British Geological Survey, National Geoscience Information Service	A13NW (NW)	53	2	368835 423878
	<b>Potential for Running Sand Ground Stability Hazards</b> Hazard Potential: No Hazard Source: British Geological Survey, National Geoscience Information Service	A13NW (N)	53	2	368887 423930
	<b>Potential for Running Sand Ground Stability Hazards</b> Hazard Potential: Low Source: British Geological Survey, National Geoscience Information Service	A13SW (W)	55	2	368754 423645
	<b>Potential for Running Sand Ground Stability Hazards</b> Hazard Potential: No Hazard Source: British Geological Survey, National Geoscience Information Service	A13NE (NE)	74	2	369158 423787
	<b>Potential for Running Sand Ground Stability Hazards</b> Hazard Potential: No Hazard Source: British Geological Survey, National Geoscience Information Service	A13SE (SE)	135	2	369073 423427
	<b>Potential for Running Sand Ground Stability Hazards</b> Hazard Potential: No Hazard Source: British Geological Survey, National Geoscience Information Service	A13SE (E)	186	2	369246 423663
	<b>Potential for Running Sand Ground Stability Hazards</b> Hazard Potential: Low Source: British Geological Survey, National Geoscience Information Service	A18SW (N)	201	2	368916 424083
	<b>Potential for Running Sand Ground Stability Hazards</b> Hazard Potential: No Hazard Source: British Geological Survey, National Geoscience Information Service	A13SE (SE)	216	2	369096 423362
	<b>Potential for Shrinking or Swelling Clay Ground Stability Hazards</b> Hazard Potential: Very Low Source: British Geological Survey, National Geoscience Information Service	A13NW (S)	0	2	368928 423678
	<b>Potential for Shrinking or Swelling Clay Ground Stability Hazards</b> Hazard Potential: No Hazard Source: British Geological Survey, National Geoscience Information Service	A13NW (NW)	47	2	368789 423795
	<b>Potential for Shrinking or Swelling Clay Ground Stability Hazards</b> Hazard Potential: No Hazard Source: British Geological Survey, National Geoscience Information Service	A13NE (E)	59	2	369120 423678
	<b>Potential for Shrinking or Swelling Clay Ground Stability Hazards</b> Hazard Potential: No Hazard Source: British Geological Survey, National Geoscience Information Service	A13SE (SE)	135	2	369074 423427
	<b>Potential for Shrinking or Swelling Clay Ground Stability Hazards</b> Hazard Potential: No Hazard Source: British Geological Survey, National Geoscience Information Service	A18SW (N)	147	2	368947 424025
	<b>Potential for Shrinking or Swelling Clay Ground Stability Hazards</b> Hazard Potential: No Hazard Source: British Geological Survey, National Geoscience Information Service	A13NE (E)	185	2	369245 423667
	<b>Potential for Shrinking or Swelling Clay Ground Stability Hazards</b> Hazard Potential: No Hazard Source: British Geological Survey, National Geoscience Information Service	A12SE (SW)	216	2	368604 423486
	<b>Radon Potential - Radon Affected Areas</b> Affected Area: The property is in a Lower probability radon area (less than 1% of homes are estimated to be at or above the Action Level). Source: British Geological Survey, National Geoscience Information Service	A13NW (S)	0	2	368928 423678
	<b>Radon Potential - Radon Protection Measures</b> Protection Measure: No radon protective measures are necessary in the construction of new dwellings or extensions Source: British Geological Survey, National Geoscience Information Service	A13NW (S)	0	2	368928 423678

Map ID	Details	Quadrant Reference (Compass Direction)	Estimated Distance From Site	Contact	NGR
269	<p><b>Contemporary Trade Directory Entries</b></p> <p>Name: Clarence Street Car Breakers            Location: Clarence Street, Darwen, Lancashire, BB3 1HQ            Classification: Car Breakers &amp; Dismantlers  <b>Status: Active</b>            Positional Accuracy: Automatically positioned to the address</p>	A13SW (SW)	78	-	368751 423461
269	<p><b>Contemporary Trade Directory Entries</b></p> <p>Name: Clarence St Motors            Location: Clarence Street, Darwen, Lancashire, BB3 1HQ            Classification: Car Body Repairs  <b>Status: Inactive</b>            Positional Accuracy: Automatically positioned to the address</p>	A13SW (SW)	78	-	368751 423461
270	<p><b>Contemporary Trade Directory Entries</b></p> <p>Name: A &amp; B Car-Van            Location: Clarence Street, Darwen, Lancashire, BB3 1HQ            Classification: Car Breakers &amp; Dismantlers  <b>Status: Inactive</b>            Positional Accuracy: Automatically positioned to the address</p>	A13SW (SW)	91	-	368754 423523
270	<p><b>Contemporary Trade Directory Entries</b></p> <p>Name: Berrys            Location: Clarence Street, Darwen, Lancashire, BB3 1HQ            Classification: Salvage Dealers  <b>Status: Active</b>            Positional Accuracy: Automatically positioned to the address</p>	A13SW (SW)	96	-	368747 423522
270	<p><b>Contemporary Trade Directory Entries</b></p> <p>Name: Berrys Auto Salvage            Location: Clarence Street, Darwen, Lancashire, BB3 1HQ            Classification: Car Breakers &amp; Dismantlers  <b>Status: Inactive</b>            Positional Accuracy: Automatically positioned to the address</p>	A13SW (SW)	96	-	368747 423522
271	<p><b>Contemporary Trade Directory Entries</b></p> <p>Name: Allwoods Paint Strippers            Location: Hollins Grove St, Darwen, Lancashire, BB3 1HG            Classification: Furniture - Repairing &amp; Restoring  <b>Status: Inactive</b>            Positional Accuracy: Manually positioned to the road within the address or location</p>	A13SW (SW)	108	-	368734 423410
271	<p><b>Contemporary Trade Directory Entries</b></p> <p>Name: M &amp; L Group            Location: Hollins Gr St, Darwen, Lancashire, BB3 1HG            Classification: Gas Suppliers - Bottled  <b>Status: Inactive</b>            Positional Accuracy: Manually positioned to the road within the address or location</p>	A13SW (SW)	110	-	368732 423408
271	<p><b>Contemporary Trade Directory Entries</b></p> <p>Name: Smith'S Service Repairs            Location: 25, Hollins Grove Street, Darwen, Lancashire, BB3 1HG            Classification: Garage Services  <b>Status: Inactive</b>            Positional Accuracy: Automatically positioned to the address</p>	A13SW (SW)	117	-	368730 423395
272	<p><b>Contemporary Trade Directory Entries</b></p> <p>Name: Raw2k - Scrap My Car            Location: Goose House Lane, Darwen, Lancashire, BB3 0EH            Classification: Salvage Dealers  <b>Status: Active</b>            Positional Accuracy: Automatically positioned to the address</p>	A13SE (E)	125	-	369158 423620
272	<p><b>Contemporary Trade Directory Entries</b></p> <p>Name: Aggregate Industries            Location: Goose House Lane, Darwen, Lancashire, BB3 0EH            Classification: Asphalt &amp; Macadam Suppliers  <b>Status: Active</b>            Positional Accuracy: Automatically positioned to the address</p>	A13SE (E)	125	-	369158 423620
273	<p><b>Contemporary Trade Directory Entries</b></p> <p>Name: Planet Automotives            Location: Hollins Gr St, Darwen, Lancashire, BB3 1HG            Classification: Garage Services  <b>Status: Inactive</b>            Positional Accuracy: Manually positioned within the geographical locality</p>	A13SW (SW)	143	-	368705 423387
273	<p><b>Contemporary Trade Directory Entries</b></p> <p>Name: Cj Renovations            Location: Unit 18, Hollins Gr St, Darwen, Lancashire, BB3 1HG            Classification: Car Customisation &amp; Conversion Specialists  <b>Status: Inactive</b>            Positional Accuracy: Manually positioned to the road within the address or location</p>	A13SW (SW)	158	-	368686 423395

Map ID	Details	Quadrant Reference (Compass Direction)	Estimated Distance From Site	Contact	NGR
273	<p><b>Contemporary Trade Directory Entries</b></p> <p>Name: Duracote Ltd            Location: Hollins Grove Street, Darwen, Lancashire, BB3 1HG            Classification: Spraying - Paint &amp; Coatings  <b>Status: Inactive</b>            Positional Accuracy: Automatically positioned to the address</p>	A13SW (SW)	178	-	368661 423407
273	<p><b>Contemporary Trade Directory Entries</b></p> <p>Name: Bgs Haulage            Location: 30, Hollins Grove Street, Darwen, Lancashire, BB3 1HG            Classification: Road Haulage Services  <b>Status: Inactive</b>            Positional Accuracy: Automatically positioned to the address</p>	A13SW (SW)	222	-	368622 423386
274	<p><b>Contemporary Trade Directory Entries</b></p> <p>Name: Express Drinks            Location: Unit 29, Hollins Grove Unit, Hollins Grove Street, Darwen, BB3 1HG            Classification: Distribution Services  <b>Status: Inactive</b>            Positional Accuracy: Automatically positioned to the address</p>	A13SW (SW)	178	-	368681 423357
274	<p><b>Contemporary Trade Directory Entries</b></p> <p>Name: Birton Engineering Services            Location: Unit 24, Hollins Grove Street, Darwen, Lancashire, BB3 1HG            Classification: Engineers - General  <b>Status: Inactive</b>            Positional Accuracy: Automatically positioned to the address</p>	A13SW (SW)	178	-	368681 423357
275	<p><b>Contemporary Trade Directory Entries</b></p> <p>Name: Appliance Repair Service            Location: 61, Argyle Street, Darwen, Lancashire, BB3 1EY            Classification: Domestic Appliances - Servicing, Repairs &amp; Parts  <b>Status: Inactive</b>            Positional Accuracy: Automatically positioned to the address</p>	A8NW (S)	186	-	368847 423258
276	<p><b>Contemporary Trade Directory Entries</b></p> <p>Name: Blair E M R Ltd            Location: Unit 2 Hollins Grove Mill Hollins Grove Street, Darwen, Lancashire, BB3 1HG            Classification: Engine Rebuilding &amp; Reconditioning  <b>Status: Active</b>            Positional Accuracy: Automatically positioned to the address</p>	A8NW (SW)	217	-	368654 423325
276	<p><b>Contemporary Trade Directory Entries</b></p> <p>Name: Darwen 4x4 Centre            Location: Unit 12, Hollins Grove Mill, Hollins Grove Street, Darwen, BB3 1HG            Classification: Garage Services  <b>Status: Inactive</b>            Positional Accuracy: Automatically positioned to the address</p>	A13SW (SW)	228	-	368629 423348
276	<p><b>Contemporary Trade Directory Entries</b></p> <p>Name: Martins Uk            Location: Unit 3, Gillibrand Mill, Hollins Grove Street, Darwen, Lancashire, BB3 1HG            Classification: Freight Forwarders  <b>Status: Inactive</b>            Positional Accuracy: Manually positioned to the address or location</p>	A8NW (SW)	237	-	368633 423321
276	<p><b>Contemporary Trade Directory Entries</b></p> <p>Name: Alan Holden            Location: Unit 25 Gillibrand Mill, Hollins Gr St, Darwen, Lancashire, BB3 1HG            Classification: Office Furniture &amp; Equipment  <b>Status: Inactive</b>            Positional Accuracy: Manually positioned to the address or location</p>	A13SW (SW)	237	-	368630 423326
276	<p><b>Contemporary Trade Directory Entries</b></p> <p>Name: Chromal Plating Co (Bolton) Ltd            Location: Unit 3, Gillibrand Mill, Hollins Grove Street, Darwen, Lancashire, BB3 1HG            Classification: Metal Finishing Services  <b>Status: Inactive</b>            Positional Accuracy: Automatically positioned to the address</p>	A8NW (SW)	238	-	368633 423321
276	<p><b>Contemporary Trade Directory Entries</b></p> <p>Name: Period Interiors            Location: Unit 3, Gillibrand Mill, Hollins Grove Street, Darwen, Lancashire, BB3 1HG            Classification: Fireplaces &amp; Mantelpieces  <b>Status: Inactive</b>            Positional Accuracy: Automatically positioned to the address</p>	A8NW (SW)	238	-	368633 423321
276	<p><b>Contemporary Trade Directory Entries</b></p> <p>Name: Art Metals            Location: Unit 8, Hollins Grove Street, Darwen, Lancashire, BB3 1HG            Classification: Wrought Ironwork  <b>Status: Inactive</b>            Positional Accuracy: Automatically positioned to the address</p>	A8NW (SW)	238	-	368633 423321

Map ID	Details	Quadrant Reference (Compass Direction)	Estimated Distance From Site	Contact	NGR
277	<b>Contemporary Trade Directory Entries</b> Name: G T Hardware & Building Supplies Location: Pitville Street Works, Pitville Street, Darwen, BB3 1HJ Classification: Builders' Merchants Status: <b>Inactive</b> Positional Accuracy: Automatically positioned to the address	A12SE (SW)	223	-	368606 423451
277	<b>Contemporary Trade Directory Entries</b> Name: Packserve Ltd Location: Pitville Street, Darwen, Lancashire, BB3 1HJ Classification: Engineers - General Status: <b>Active</b> Positional Accuracy: Automatically positioned to the address	A12SE (SW)	230	-	368598 423479
278	<b>Contemporary Trade Directory Entries</b> Name: Charisma Blinds Location: Unit 29 Gillibrand Mill, Hollins Grove St, Darwen, Lancashire, BB3 1HG Classification: Blinds, Awnings & Canopies Status: <b>Inactive</b> Positional Accuracy: Manually positioned to the road within the address or location	A13SW (SW)	229	-	368618 423374
278	<b>Contemporary Trade Directory Entries</b> Name: G B Almond Location: 18, Hollins Grove Street, Darwen, Lancashire, BB3 1HG Classification: Sheet Metal Work Status: <b>Inactive</b> Positional Accuracy: Automatically positioned to the address	A12SE (SW)	247	-	368597 423380
278	<b>Contemporary Trade Directory Entries</b> Name: Jim Aspin Location: 10, Hollins Grove Street, Darwen, Lancashire, BB3 1HG Classification: Garage Services Status: <b>Inactive</b> Positional Accuracy: Automatically positioned to the address	A12SE (SW)	264	-	368581 423375
279	<b>Contemporary Trade Directory Entries</b> Name: Fielding Ltd Location: Ackocks Trading Estate, Darwen, Lancashire, BB3 0RP Classification: Metal Products - Fabricated Status: <b>Active</b> Positional Accuracy: Manually positioned within the geographical locality	A18SE (NE)	230	-	369128 424064
280	<b>Contemporary Trade Directory Entries</b> Name: Broughton'S Cleaning Contractors Location: 29, Gillibrand Street, Darwen, Lancashire, BB3 1HA Classification: Cleaning Services - Commercial Status: <b>Inactive</b> Positional Accuracy: Automatically positioned to the address	A8NW (SW)	236	-	368719 423238
281	<b>Contemporary Trade Directory Entries</b> Name: Lancashire Laminators Location: Unit 2, The White Warehouse, Commercial Road, Darwen, BB3 0DH Classification: Lamination & Encapsulation Services Status: <b>Active</b> Positional Accuracy: Automatically positioned to the address	A18SW (N)	254	-	368768 424094
282	<b>Contemporary Trade Directory Entries</b> Name: Jrs Metals Location: 4, Hollins Grove Street, Darwen, Lancashire, BB3 1HG Classification: Recycling Centres Status: <b>Inactive</b> Positional Accuracy: Automatically positioned to the address	A12SE (SW)	278	-	368568 423370
283	<b>Contemporary Trade Directory Entries</b> Name: Wilkinson Location: Unit 1, Global Way, Darwen, BB3 0RW Classification: Trailers & Towing Equipment Status: <b>Active</b> Positional Accuracy: Automatically positioned to the address	A18SE (NE)	294	-	369120 424132
283	<b>Contemporary Trade Directory Entries</b> Name: B & L Distribution Ltd Location: Lower Eccleshill Road, Darwen, Lancashire, BB3 0RP Classification: Distribution Services Status: <b>Inactive</b> Positional Accuracy: Automatically positioned to the address	A18SE (NE)	299	-	369150 424129
284	<b>Contemporary Trade Directory Entries</b> Name: Shell - Savoy Service Station Location: Blackburn Road, Darwen, Lancashire, BB3 1ET Classification: Petrol Filling Stations Status: <b>Active</b> Positional Accuracy: Automatically positioned to the address	A8NW (SW)	305	-	368656 423198

Map ID	Details	Quadrant Reference (Compass Direction)	Estimated Distance From Site	Contact	NGR
284	<p><b>Contemporary Trade Directory Entries</b></p> <p>Name: Marjory'S Catering            Location: 65, Blackburn Road, Darwen, Lancashire, BB3 1EJ            Classification: Air Conditioning &amp; Refrigeration Contractors  <b>Status: Active</b>            Positional Accuracy: Automatically positioned to the address</p>	A8NW (SW)	334	-	368659 423161
285	<p><b>Contemporary Trade Directory Entries</b></p> <p>Name: Flame Design Ltd            Location: 165, Blackburn Road, Darwen, Lancashire, BB3 1ET            Classification: Fireplaces &amp; Mantelpieces  <b>Status: Inactive</b>            Positional Accuracy: Automatically positioned to the address</p>	A12SE (SW)	305	-	368528 423419
286	<p><b>Contemporary Trade Directory Entries</b></p> <p>Name: Akzo Nobel Decorative Coatings Ltd            Location: Crown House, Hollins Rd, Darwen, Lancashire, BB3 0BJ            Classification: Paint Manufacturers  <b>Status: Inactive</b>            Positional Accuracy: Manually positioned to the address or location</p>	A12NE (W)	311	-	368496 423667
286	<p><b>Contemporary Trade Directory Entries</b></p> <p>Name: A A Griggs &amp; Co Ltd            Location: Hollins Mills, Hollins Rd, Darwen, Lancashire, BB3 0BJ            Classification: Road Haulage Services  <b>Status: Inactive</b>            Positional Accuracy: Manually positioned to the road within the address or location</p>	A12NE (W)	337	-	368472 423706
287	<p><b>Contemporary Trade Directory Entries</b></p> <p>Name: G G I Office Furniture Uk Ltd            Location: Global Way, Darwen, Lancashire, BB3 0RW            Classification: Office Furniture &amp; Equipment  <b>Status: Active</b>            Positional Accuracy: Automatically positioned to the address</p>	A18SE (NE)	342	-	369215 424154
288	<p><b>Contemporary Trade Directory Entries</b></p> <p>Name: G S Johnson Plumbing &amp; Heating Services Ltd            Location: 7, Heyfold Gardens, DARWEN, Lancashire, BB3 1SE            Classification: Boilers - Servicing, Replacements &amp; Repairs  <b>Status: Active</b>            Positional Accuracy: Automatically positioned to the address</p>	A8NW (S)	366	-	368934 423091
289	<p><b>Contemporary Trade Directory Entries</b></p> <p>Name: Impress            Location: 45, Blackburn Road, Darwen, Lancashire, BB3 1EJ            Classification: Dry Cleaners  <b>Status: Inactive</b>            Positional Accuracy: Automatically positioned to the address</p>	A8NW (SW)	371	-	368686 423104
289	<p><b>Contemporary Trade Directory Entries</b></p> <p>Name: Europlast Ltd            Location: Euro House, Blackburn Road, Darwen, Lancashire, BB3 1QJ            Classification: Polythene &amp; Plastic Sheeting Supplies  <b>Status: Inactive</b>            Positional Accuracy: Automatically positioned to the address</p>	A8NW (SW)	416	-	368651 423071
289	<p><b>Contemporary Trade Directory Entries</b></p> <p>Name: Ark Furniture Wholesale Ltd            Location: Bottomcroft Mill, 32-38, Blackburn Road, Darwen, BB3 1QJ            Classification: Homefurnishings - Manufacturers  <b>Status: Active</b>            Positional Accuracy: Automatically positioned to the address</p>	A8NW (SW)	424	-	368626 423075
290	<p><b>Contemporary Trade Directory Entries</b></p> <p>Name: Shirley'S Recycling Ltd            Location: Commercial Road, Darwen, Lancashire, BB3 0DB            Classification: Reclaiming - Waste Products  <b>Status: Active</b>            Positional Accuracy: Automatically positioned to the address</p>	A18SW (N)	372	-	368804 424240
291	<p><b>Contemporary Trade Directory Entries</b></p> <p>Name: Controlla Covers Ltd            Location: Controlla House, Goose House Lane, Darwen, Lancashire, BB3 0EH            Classification: Textile Manufacturing  <b>Status: Active</b>            Positional Accuracy: Automatically positioned to the address</p>	A8NE (SE)	373	-	369220 423319
292	<p><b>Contemporary Trade Directory Entries</b></p> <p>Name: Darwen Pallets            Location: Goose House Lane, Darwen, Lancashire, BB3 0EH            Classification: Pallets, Crates &amp; Packing Cases  <b>Status: Active</b>            Positional Accuracy: Automatically positioned to the address</p>	A14SW (SE)	374	-	369292 423406



Map ID	Details	Quadrant Reference (Compass Direction)	Estimated Distance From Site	Contact	NGR
293	<p><b>Contemporary Trade Directory Entries</b></p> <p>Name: Wolstenholme International Ltd            Location: Lower Eccleshill Road, Darwen, Lancashire, BB3 0RP            Classification: Coating Specialists  <b>Status: Inactive</b>            Positional Accuracy: Automatically positioned to the address</p>	A19SW (NE)	385	-	369380 424088
293	<p><b>Contemporary Trade Directory Entries</b></p> <p>Name: Wolstenholme International Ltd            Location: Lower Eccleshill Road, Darwen, Lancashire, BB3 0RP            Classification: Manufacturers  <b>Status: Inactive</b>            Positional Accuracy: Automatically positioned to the address</p>	A19SW (NE)	385	-	369380 424088
294	<p><b>Contemporary Trade Directory Entries</b></p> <p>Name: Kingswood Building Services Engineers            Location: 4, Anchor Court, Commercial Road, Darwen, Lancashire, BB3 0DB            Classification: Electrical Engineers  <b>Status: Inactive</b>            Positional Accuracy: Automatically positioned to the address</p>	A18SW (NW)	391	-	368659 424183
295	<p><b>Contemporary Trade Directory Entries</b></p> <p>Name: Lymwood            Location: 269-271, Blackburn Road, Darwen, Lancashire, BB3 1HL            Classification: Laundries &amp; Launderettes  <b>Status: Inactive</b>            Positional Accuracy: Automatically positioned to the address</p>	A12NE (W)	396	-	368411 423664
296	<p><b>Contemporary Trade Directory Entries</b></p> <p>Name: Vanseal            Location: Westgarth, Oldfield Avenue, Darwen, Lancashire, BB3 1QY            Classification: Caravans - Servicing &amp; Repairs  <b>Status: Inactive</b>            Positional Accuracy: Automatically positioned to the address</p>	A12SE (SW)	418	-	368412 423427
297	<p><b>Contemporary Trade Directory Entries</b></p> <p>Name: Kings Hall Abrasives            Location: 17, Blackburn Road, Darwen, Lancashire, BB3 1EJ            Classification: Cutting Tools &amp; Machinery  <b>Status: Inactive</b>            Positional Accuracy: Automatically positioned to the address</p>	A8NW (S)	431	-	368723 423027
298	<p><b>Contemporary Trade Directory Entries</b></p> <p>Name: Blackburn Concrete Co            Location: 9, St. Albans Road, Darwen, Lancashire, BB3 0HS            Classification: Concrete &amp; Mortar Ready Mixed  <b>Status: Inactive</b>            Positional Accuracy: Automatically positioned to the address</p>	A12SE (W)	437	-	368373 423620
299	<p><b>Contemporary Trade Directory Entries</b></p> <p>Name: Astley Bank Engineering            Location: Ellesmere Road, Darwen, Lancashire, BB3 1HT            Classification: Engineers - General  <b>Status: Active</b>            Positional Accuracy: Automatically positioned to the address</p>	A7NE (SW)	451	-	368446 423218
299	<p><b>Contemporary Trade Directory Entries</b></p> <p>Name: Maudsley Commercial Bodies            Location: Ellesmere Rd, Off Earnsdale Rd, Darwen, Lancashire, BB3 1HT            Classification: Horse Boxes &amp; Transporting  <b>Status: Inactive</b>            Positional Accuracy: Manually positioned to the address or location</p>	A7NE (SW)	451	-	368446 423218
299	<p><b>Contemporary Trade Directory Entries</b></p> <p>Name: A W Engineering Ltd            Location: Ellesmere Road, Darwen, Lancashire, BB3 1HT            Classification: Engine Rebuilding &amp; Reconditioning  <b>Status: Active</b>            Positional Accuracy: Automatically positioned to the address</p>	A7NE (SW)	452	-	368460 423193
299	<p><b>Contemporary Trade Directory Entries</b></p> <p>Name: Suca Seating            Location: 12, Ellesmere Road, Darwen, Lancashire, BB3 1HT            Classification: Seating Manufacturers  <b>Status: Inactive</b>            Positional Accuracy: Automatically positioned to the address</p>	A7NE (SW)	469	-	368433 423203
299	<p><b>Contemporary Trade Directory Entries</b></p> <p>Name: S Prochyra            Location: 1, Ellesmere Road, Darwen, Lancashire, BB3 1HT            Classification: Garage Services  <b>Status: Inactive</b>            Positional Accuracy: Automatically positioned to the address</p>	A7NE (SW)	497	-	368406 423194

Map ID	Details	Quadrant Reference (Compass Direction)	Estimated Distance From Site	Contact	NGR
300	<b>Contemporary Trade Directory Entries</b> Name: Anchor Sales Location: Blackburn Rd, Darwen, Lancashire, BB3 0AB Classification: Car Dealers - Used Status: <b>Inactive</b> Positional Accuracy: Manually positioned to the road within the address or location	A12NE (W)	456	-	368360 423758
301	<b>Contemporary Trade Directory Entries</b> Name: Ritherdon Company Ltd Location: Lorne Street Works, Lorne Street, Darwen, Lancashire, BB3 1QW Classification: Sheet Metal Work Status: <b>Active</b> Positional Accuracy: Automatically positioned to the address	A8NW (SW)	462	-	368653 423019
302	<b>Contemporary Trade Directory Entries</b> Name: Atw Engineering Location: 47, Dove Lane, Darwen, Lancashire, BB3 1EA Classification: Engineers - General Status: <b>Inactive</b> Positional Accuracy: Automatically positioned to the address	A8SW (S)	470	-	368908 422980
303	<b>Contemporary Trade Directory Entries</b> Name: Wheelbase Engineering Ltd Location: Lower Eccleshill Road, Darwen, Lancashire, BB3 0RP Classification: Engineering Services Status: <b>Active</b> Positional Accuracy: Automatically positioned to the address	A19SW (NE)	473	-	369332 424241
304	<b>Contemporary Trade Directory Entries</b> Name: Anchor M O T Location: Blackburn Road, Darwen, Lancashire, BB3 0AB Classification: Mot Testing Centres Status: <b>Active</b> Positional Accuracy: Automatically positioned to the address	A12NE (W)	513	-	368339 423885
304	<b>Contemporary Trade Directory Entries</b> Name: Long Ridge Car Sales Location: Blackburn Rd, Darwen, Lancashire, BB3 0AB Classification: Car Dealers - Used Status: <b>Inactive</b> Positional Accuracy: Manually positioned to the road within the address or location	A12NE (W)	527	-	368324 423882
305	<b>Contemporary Trade Directory Entries</b> Name: Harvest Animal Feeds Location: 52, Heys Lane, Darwen, Lancashire, BB3 1DT Classification: Pet Foods & Animal Feeds Status: <b>Active</b> Positional Accuracy: Automatically positioned to the address	A8SE (S)	528	-	368955 422929
306	<b>Contemporary Trade Directory Entries</b> Name: Canopies Scotland Location: 1, Chanters Way, Darwen, Lancashire, BB3 0GY Classification: Blinds, Awnings & Canopies Status: <b>Active</b> Positional Accuracy: Automatically positioned to the address	A18NE (N)	529	-	369124 424370
307	<b>Contemporary Trade Directory Entries</b> Name: Equipe Tyre & Autocare Location: Duckworth Street, Darwen, Lancashire, BB3 1QE Classification: Tyre Dealers Status: <b>Active</b> Positional Accuracy: Automatically positioned to the address	A8SW (S)	537	-	368704 422924
308	<b>Contemporary Trade Directory Entries</b> Name: Ironing Bored Location: Navigator House, 29, Duckworth Street, Darwen, Lancashire, BB3 1AR Classification: Ironing & Home Laundry Services Status: <b>Inactive</b> Positional Accuracy: Automatically positioned to the address	A8SW (S)	542	-	368785 422904
309	<b>Contemporary Trade Directory Entries</b> Name: More 4 Floors Location: Unit 3-4, Hulme Court, Commercial Road, Darwen, Lancashire, BB3 0FE Classification: Floorcoverings - Manufacturers & Wholesalers Status: <b>Active</b> Positional Accuracy: Automatically positioned to the address	A17SE (NW)	563	-	368495 424266
309	<b>Contemporary Trade Directory Entries</b> Name: S & C Developments Ltd Location: Unit 1, Hulme Court, Commercial Road, Darwen, Lancashire, BB3 0FE Classification: PVC-U Products - Manufacturers & Suppliers Status: <b>Inactive</b> Positional Accuracy: Automatically positioned to the address	A17SE (NW)	583	-	368494 424293



Map ID	Details	Quadrant Reference (Compass Direction)	Estimated Distance From Site	Contact	NGR
310	<p><b>Contemporary Trade Directory Entries</b></p> <p>Name: Acorn Door Systems Ltd            Location: Exchange Street, Darwen, Lancashire, BB3 0DT            Classification: Roller Shutter Manufacturers  <b>Status: Active</b>            Positional Accuracy: Automatically positioned to the address</p>	A8SE (S)	575	-	369141 422955
310	<p><b>Contemporary Trade Directory Entries</b></p> <p>Name: M B Servicing            Location: Cotton Hall Mill, Cotton Hall St, Darwen, Lancashire, BB3 0DW            Classification: Garage Services  <b>Status: Inactive</b>            Positional Accuracy: Manually positioned to the address or location</p>	A8SE (S)	602	-	369124 422916
310	<p><b>Contemporary Trade Directory Entries</b></p> <p>Name: Pendle Wood Craft            Location: Cotton Hall Mill, Cotton Hall Street, Darwen, Lancashire, BB3 0DW            Classification: Wood Products, Except Furniture - Manufacturers  <b>Status: Inactive</b>            Positional Accuracy: Automatically positioned to the address</p>	A8SE (S)	602	-	369124 422916
311	<p><b>Contemporary Trade Directory Entries</b></p> <p>Name: Optiglaze Ltd            Location: 45, Duckworth Street, Darwen, Lancashire, BB3 1AR            Classification: Optical Goods - Manufacturers  <b>Status: Inactive</b>            Positional Accuracy: Automatically positioned to the address</p>	A8SW (S)	595	-	368825 422849
312	<p><b>Contemporary Trade Directory Entries</b></p> <p>Name: Ats Euromaster Ltd            Location: 18-20 Duckworth St, Darwen, Lancashire, BB3 1QE            Classification: Tyre Dealers  <b>Status: Inactive</b>            Positional Accuracy: Manually positioned to the road within the address or location</p>	A8SW (S)	607	-	368819 422837
312	<p><b>Contemporary Trade Directory Entries</b></p> <p>Name: Mobility Services Plus            Location: 53, Duckworth Street, Darwen, Lancashire, BB3 1AR            Classification: Disability Equipment - Manufacturers &amp; Suppliers  <b>Status: Active</b>            Positional Accuracy: Automatically positioned to the address</p>	A8SW (S)	614	-	368839 422830
312	<p><b>Contemporary Trade Directory Entries</b></p> <p>Name: Jabrex            Location: 61, Duckworth Street, Darwen, Lancashire, BB3 1AT            Classification: Jewellery Manufacturers &amp; Repairers  <b>Status: Inactive</b>            Positional Accuracy: Automatically positioned to the address</p>	A8SW (S)	635	-	368860 422810
312	<p><b>Contemporary Trade Directory Entries</b></p> <p>Name: Gepal Manufacturing Ltd            Location: Vale Street Works, Duckworth St, Darwen, Lancashire, BB3 1AT            Classification: Pallets, Crates &amp; Packing Cases  <b>Status: Inactive</b>            Positional Accuracy: Manually positioned to the road within the address or location</p>	A8SW (S)	675	-	368868 422770
313	<p><b>Contemporary Trade Directory Entries</b></p> <p>Name: Energy Engineering Services Ltd            Location: Dalton Court, Commercial Road, Darwen, BB3 0DG            Classification: Engineering Services  <b>Status: Inactive</b>            Positional Accuracy: Automatically positioned to the address</p>	A18NW (N)	611	-	368673 424446
313	<p><b>Contemporary Trade Directory Entries</b></p> <p>Name: Digital Office Solutions            Location: Unit 8, Dalton Court, Commercial Road, Darwen, BB3 0DG            Classification: Copying &amp; Duplicating Machines &amp; Supplies  <b>Status: Active</b>            Positional Accuracy: Automatically positioned to the address</p>	A18NW (N)	629	-	368643 424452
314	<p><b>Contemporary Trade Directory Entries</b></p> <p>Name: Cicely Commercials Ltd            Location: Commercial Road, Darwen, Lancashire, BB3 0DB            Classification: Commercial Vehicle Dealers  <b>Status: Active</b>            Positional Accuracy: Automatically positioned to the address</p>	A17NE (NW)	620	-	368584 424411
314	<p><b>Contemporary Trade Directory Entries</b></p> <p>Name: Ciceley Truck &amp; Van Centre            Location: Commercial Road, Darwen, Lancashire, BB3 0DB            Classification: Commercial Vehicle Dealers  <b>Status: Inactive</b>            Positional Accuracy: Automatically positioned to the address</p>	A17NE (NW)	620	-	368584 424411

Map ID	Details	Quadrant Reference (Compass Direction)	Estimated Distance From Site	Contact	NGR
314	<p><b>Contemporary Trade Directory Entries</b></p> <p>Name: Ciceley Commercials            Location: Darwen, BB3 0DB            Classification: Commercial Vehicle Dealers  <b>Status: Active</b>            Positional Accuracy: Automatically positioned to the address</p>	A17NE (NW)	663	-	368579 424457
315	<p><b>Contemporary Trade Directory Entries</b></p> <p>Name: J &amp; A Kay Ltd            Location: Cotton Hall Mill, Cotton Hall Street, DARWEN, Lancashire, BB3 0DP            Classification: Plastics - Injection Moulding  <b>Status: Active</b>            Positional Accuracy: Automatically positioned to the address</p>	A8SE (S)	627	-	369210 422938
315	<p><b>Contemporary Trade Directory Entries</b></p> <p>Name: A C S            Location: Unit 2, Cotton Hall Street, Darwen, Lancashire, BB3 0DW            Classification: Commercial Cleaning Services  <b>Status: Active</b>            Positional Accuracy: Automatically positioned to the address</p>	A8SE (S)	627	-	369210 422938
315	<p><b>Contemporary Trade Directory Entries</b></p> <p>Name: Dalecuts Ltd            Location: Darwen, BB3 0DW            Classification: Plastics - Raw Materials  <b>Status: Active</b>            Positional Accuracy: Automatically positioned to the address</p>	A8SE (S)	628	-	369201 422930
315	<p><b>Contemporary Trade Directory Entries</b></p> <p>Name: Plunder Price Papers            Location: Cotton Hall Street, Darwen, Lancashire, BB3 0DW            Classification: Wallpapers &amp; Wall Coverings  <b>Status: Inactive</b>            Positional Accuracy: Automatically positioned in the proximity of the address</p>	A8SE (S)	642	-	369193 422908
316	<p><b>Contemporary Trade Directory Entries</b></p> <p>Name: Frank Barnes Crane Hire Ltd            Location: Frederick Street, Darwen, BB3 1DY            Classification: Crane Hire, Sales &amp; Service  <b>Status: Inactive</b>            Positional Accuracy: Automatically positioned to the address</p>	A8SE (S)	637	-	369069 422851
316	<p><b>Contemporary Trade Directory Entries</b></p> <p>Name: Frank Barnes Crane Hire            Location: Frederick Street, Darwen, BB3 1DY            Classification: Crane Hire, Sales &amp; Service  <b>Status: Active</b>            Positional Accuracy: Automatically positioned to the address</p>	A8SE (S)	637	-	369069 422851
317	<p><b>Contemporary Trade Directory Entries</b></p> <p>Name: Herbert Parkinson            Location: Harvest Mill, Monton Road, Darwen, Lancashire, BB3 0HR            Classification: Textile Manufacturing  <b>Status: Active</b>            Positional Accuracy: Automatically positioned to the address</p>	A12NW (W)	639	-	368170 423724
318	<p><b>Contemporary Trade Directory Entries</b></p> <p>Name: B Global Metering            Location: Unit 2, Arkwright Court, Commercial Road, Darwen, BB3 0FG            Classification: Meter Manufacturers &amp; Suppliers  <b>Status: Active</b>            Positional Accuracy: Automatically positioned to the address</p>	A17NE (NW)	657	-	368459 424361
319	<p><b>Contemporary Trade Directory Entries</b></p> <p>Name: Blackburn Recovery            Location: Cotton Hall Street, Darwen, Lancashire, BB3 0DW            Classification: Car Breakdown &amp; Recovery Services  <b>Status: Inactive</b>            Positional Accuracy: Automatically positioned to the address</p>	A8SE (S)	676	-	369248 422904
320	<p><b>Contemporary Trade Directory Entries</b></p> <p>Name: Mts International            Location: Daisyfield St, Darwen, Lancashire, BB3 0AT            Classification: Medical Equipment Manufacturers  <b>Status: Inactive</b>            Positional Accuracy: Manually positioned to the road within the address or location</p>	A17SE (NW)	679	-	368327 424234
320	<p><b>Contemporary Trade Directory Entries</b></p> <p>Name: Shell Darwen            Location: 4, Daisyfield Street, Darwen, BB3 0AT            Classification: Petrol Filling Stations  <b>Status: Active</b>            Positional Accuracy: Automatically positioned to the address</p>	A17SE (NW)	681	-	368319 424224

Map ID	Details	Quadrant Reference (Compass Direction)	Estimated Distance From Site	Contact	NGR
320	<p><b>Contemporary Trade Directory Entries</b></p> <p>Name: Bp Service Station            Location: Daisyfield St, Darwen, Lancashire, BB3 0AT            Classification: Petrol Filling Stations  <b>Status: Inactive</b>            Positional Accuracy: Automatically positioned to the address</p>	A17SE (NW)	681	-	368319 424225
321	<p><b>Contemporary Trade Directory Entries</b></p> <p>Name: All Supplies            Location: 87-89 Duckworth St, Darwen, Lancashire, BB3 1AT            Classification: Electrical Goods Sales, Manufacturers &amp; Wholesalers  <b>Status: Inactive</b>            Positional Accuracy: Manually positioned to the address or location</p>	A8SW (S)	694	-	368898 422753
321	<p><b>Contemporary Trade Directory Entries</b></p> <p>Name: Harwoods Blinds Ltd            Location: 91, Duckworth Street, Darwen, Lancashire, BB3 1AT            Classification: Blinds, Awnings &amp; Canopies  <b>Status: Inactive</b>            Positional Accuracy: Automatically positioned to the address</p>	A8SW (S)	696	-	368901 422751
321	<p><b>Contemporary Trade Directory Entries</b></p> <p>Name: Urban Kitchens &amp; Bathrooms            Location: 99, Duckworth Street, Darwen, Lancashire, BB3 1AT            Classification: Kitchen Furniture Manufacturers  <b>Status: Inactive</b>            Positional Accuracy: Automatically positioned to the address</p>	A8SW (S)	714	-	368911 422734
322	<p><b>Contemporary Trade Directory Entries</b></p> <p>Name: Darwen Coach Services            Location: Provident Yard, Cotton Hall Street, Darwen, Lancashire, BB3 0DW            Classification: Bus &amp; Coach Operators &amp; Stations  <b>Status: Inactive</b>            Positional Accuracy: Automatically positioned to the address</p>	A8SE (S)	707	-	369188 422831
322	<p><b>Contemporary Trade Directory Entries</b></p> <p>Name: X Press Pallets            Location: Cotton Hall Yard, Cotton Hall Street, Darwen, Lancashire, BB3 0DW            Classification: Pallets, Crates &amp; Packing Cases  <b>Status: Inactive</b>            Positional Accuracy: Automatically positioned to the address</p>	A8SE (S)	708	-	369216 422845
322	<p><b>Contemporary Trade Directory Entries</b></p> <p>Name: Brooks &amp; Co Body Builders Ltd            Location: Cotton Hall Yard, Cotton Hall Street, Darwen, Lancashire, BB3 0DW            Classification: Car Body Repairs  <b>Status: Inactive</b>            Positional Accuracy: Automatically positioned to the address</p>	A8SE (S)	708	-	369216 422845
322	<p><b>Contemporary Trade Directory Entries</b></p> <p>Name: West Mercedes            Location: Cotton Hall St, Darwen, Lancashire, BB3 0DW            Classification: Garage Services  <b>Status: Inactive</b>            Positional Accuracy: Manually positioned within the geographical locality</p>	A8SE (S)	708	-	369216 422845
322	<p><b>Contemporary Trade Directory Entries</b></p> <p>Name: L C Blackburn            Location: Cotton Hall St, Darwen, Lancashire, BB3 0DW            Classification: Garage Services  <b>Status: Inactive</b>            Positional Accuracy: Manually positioned within the geographical locality</p>	A8SE (S)	708	-	369216 422845
323	<p><b>Contemporary Trade Directory Entries</b></p> <p>Name: Pendle Doors Ltd            Location: Anchor Mill, Moss Fold Road, Darwen, Lancashire, BB3 0AQ            Classification: Door Manufacturers - Domestic  <b>Status: Active</b>            Positional Accuracy: Automatically positioned to the address</p>	A17SW (NW)	708	-	368225 424119
323	<p><b>Contemporary Trade Directory Entries</b></p> <p>Name: D H J Weisters Ltd            Location: Anchor Mill, Moss Fold Road, Darwen, BB3 0AQ            Classification: Textile Manufacturing  <b>Status: Active</b>            Positional Accuracy: Automatically positioned to the address</p>	A17SW (NW)	718	-	368221 424132
324	<p><b>Contemporary Trade Directory Entries</b></p> <p>Name: All Cleaning Services            Location: 9, Melrose Street, Darwen, Lancashire, BB3 1NJ            Classification: Carpet, Curtain &amp; Upholstery Cleaners  <b>Status: Active</b>            Positional Accuracy: Automatically positioned to the address</p>	A8SW (S)	735	-	368687 422724

Map ID	Details	Quadrant Reference (Compass Direction)	Estimated Distance From Site	Contact	NGR
325	<p><b>Contemporary Trade Directory Entries</b></p> <p>Name: Active Removals            Location: 1, Grafton Court, Darwen, Lancashire, BB3 1PH            Classification: Cleaning Services - Domestic  <b>Status: Active</b>            Positional Accuracy: Automatically positioned to the address</p>	A7SE (S)	747	-	368605 422733
326	<p><b>Contemporary Trade Directory Entries</b></p> <p>Name: Duke Forest Ornaments Ltd            Location: Cotton Hall Street, Darwen, Lancashire, BB3 0DW            Classification: Garden Ornament Manufacturers  <b>Status: Active</b>            Positional Accuracy: Automatically positioned to the address</p>	A9SW (SE)	750	-	369314 422861
326	<p><b>Contemporary Trade Directory Entries</b></p> <p>Name: Plunder Price Papers            Location: Unit 1, Cotton Hall Street, Darwen, Lancashire, BB3 0DW            Classification: Wallpapers &amp; Wall Coverings  <b>Status: Inactive</b>            Positional Accuracy: Automatically positioned to the address</p>	A9SW (SE)	750	-	369314 422861
327	<p><b>Contemporary Trade Directory Entries</b></p> <p>Name: Classy Cleaning Co            Location: 125, Harwood Street, Darwen, Lancashire, BB3 1JF            Classification: Cleaning Services - Domestic  <b>Status: Inactive</b>            Positional Accuracy: Automatically positioned to the address</p>	A7SE (SW)	759	-	368380 422836
327	<p><b>Contemporary Trade Directory Entries</b></p> <p>Name: Prospect Garage            Location: Prospect Garage, 111, Harwood Street, Darwen, BB3 1JD            Classification: Garage Services  <b>Status: Inactive</b>            Positional Accuracy: Automatically positioned to the address</p>	A7SE (SW)	764	-	368410 422809
328	<p><b>Contemporary Trade Directory Entries</b></p> <p>Name: Edward Taylor (Textiles) Ltd            Location: Moor Lane, Darwen, Lancashire, BB3 0EJ            Classification: Clothing &amp; Fabrics - Manufacturers  <b>Status: Inactive</b>            Positional Accuracy: Automatically positioned to the address</p>	A9NE (SE)	761	-	369644 423211
328	<p><b>Contemporary Trade Directory Entries</b></p> <p>Name: Aztec Office Contracts            Location: Bee Hive Mill, Moor Lane, Darwen, Lancashire, BB3 0EJ            Classification: Furniture Manufacturers - Home &amp; Office  <b>Status: Inactive</b>            Positional Accuracy: Manually positioned to the address or location</p>	A9NE (SE)	761	-	369644 423211
329	<p><b>Contemporary Trade Directory Entries</b></p> <p>Name: Bennetts Blinds            Location: 17, Grafton Court, Darwen, Lancashire, BB3 1PH            Classification: Blinds, Awnings &amp; Canopies  <b>Status: Active</b>            Positional Accuracy: Automatically positioned to the address</p>	A7SE (S)	778	-	368550 422721
330	<p><b>Contemporary Trade Directory Entries</b></p> <p>Name: Templar            Location: 6, Martinique Drive, Lower Darwen, Darwen, Lancashire, BB3 0SA            Classification: Packaging Materials Manufacturers &amp; Suppliers  <b>Status: Inactive</b>            Positional Accuracy: Automatically positioned to the address</p>	A23SW (N)	814	-	368733 424677
331	<p><b>Contemporary Trade Directory Entries</b></p> <p>Name: Darwen Tyres &amp; Exhaust Services            Location: Old Co-Op Dairy, Birch Hall Lane, Darwen, Lancashire, BB3 0JB            Classification: Tyre Dealers  <b>Status: Inactive</b>            Positional Accuracy: Manually positioned within the geographical locality</p>	A12NW (W)	821	-	368027 423921
332	<p><b>Contemporary Trade Directory Entries</b></p> <p>Name: P &amp; L Autobreakers            Location: 1, Carley Street, Darwen, Lancashire, BB3 1LA            Classification: Car Breakers &amp; Dismantlers  <b>Status: Inactive</b>            Positional Accuracy: Automatically positioned to the address</p>	A7SE (SW)	824	-	368275 422841
333	<p><b>Contemporary Trade Directory Entries</b></p> <p>Name: Riverside Mot Centre            Location: 4 Lion Business Park, Gravesend, Kent, DA12 2DN            Classification: Mot Testing Centres  <b>Status: Active</b>            Positional Accuracy: Manually positioned within the geographical locality</p>	A3NW (S)	837	-	368792 422608

Map ID	Details	Quadrant Reference (Compass Direction)	Estimated Distance From Site	Contact	NGR
334	<p><b>Contemporary Trade Directory Entries</b></p> <p>Name: Carpet Care Of Blackburn            Location: 97, Milking Lane, Lower Darwen, Lancashire, BB3 0RB            Classification: Carpet, Curtain &amp; Upholstery Cleaners  <b>Status: Active</b>            Positional Accuracy: Automatically positioned to the address</p>	A19NW (NE)	841	-	369399 424618
335	<p><b>Contemporary Trade Directory Entries</b></p> <p>Name: Greens M O T Centre            Location: Robin Bank Road, Darwen, BB3 0DE            Classification: Mot Testing Centres  <b>Status: Active</b>            Positional Accuracy: Automatically positioned to the address</p>	A8SE (S)	849	-	369221 422688
335	<p><b>Contemporary Trade Directory Entries</b></p> <p>Name: Greens Garage            Location: Robin Bank Road, Darwen, Lancashire, BB3 0DE            Classification: Garage Services  <b>Status: Active</b>            Positional Accuracy: Automatically positioned to the address</p>	A8SE (S)	852	-	369219 422683
336	<p><b>Contemporary Trade Directory Entries</b></p> <p>Name: Express Pallets &amp; Skips            Location: Vale Street, Darwen, Lancashire, BB3 1LP            Classification: Pallets, Crates &amp; Packing Cases  <b>Status: Inactive</b>            Positional Accuracy: Automatically positioned to the address</p>	A3NW (S)	874	-	368866 422570
337	<p><b>Contemporary Trade Directory Entries</b></p> <p>Name: Darwen Building Supplies Ltd            Location: Queen Street Mill, 13-15, Queen Street, Darwen, Lancashire, BB3 1LZ            Classification: Builders' Merchants  <b>Status: Inactive</b>            Positional Accuracy: Automatically positioned to the address</p>	A3NW (S)	910	-	368753 422538
338	<p><b>Contemporary Trade Directory Entries</b></p> <p>Name: Rtec Ltd            Location: 14, Powell Street, Darwen, Lancashire, BB3 0HB            Classification: Electrical Engineers  <b>Status: Inactive</b>            Positional Accuracy: Automatically positioned to the address</p>	A9SW (SE)	912	-	369401 422724
339	<p><b>Contemporary Trade Directory Entries</b></p> <p>Name: Car Clinic            Location: Robert Street, Darwen, Lancashire, BB3 1DL            Classification: Garage Services  <b>Status: Inactive</b>            Positional Accuracy: Automatically positioned to the address</p>	A3NW (S)	913	-	368913 422534
339	<p><b>Contemporary Trade Directory Entries</b></p> <p>Name: Car Clinic            Location: Robert Street, DARWEN, Lancashire, BB3 1DL            Classification: Engine Rebuilding &amp; Reconditioning  <b>Status: Active</b>            Positional Accuracy: Automatically positioned to the address</p>	A3NW (S)	913	-	368913 422534
340	<p><b>Contemporary Trade Directory Entries</b></p> <p>Name: Cromwell Industrial Tools            Location: Unit 5, Centurion Park, Davyfield Road, Blackburn, BB1 2QY            Classification: Engineering Materials  <b>Status: Active</b>            Positional Accuracy: Automatically positioned to the address</p>	A19NE (NE)	916	-	369647 424562
340	<p><b>Contemporary Trade Directory Entries</b></p> <p>Name: Bay Horse Autos            Location: Unit 3, Centurion Park, Davyfield Road, Blackburn, BB1 2QY            Classification: Car Dealers  <b>Status: Active</b>            Positional Accuracy: Automatically positioned to the address</p>	A19NE (NE)	941	-	369631 424605
340	<p><b>Contemporary Trade Directory Entries</b></p> <p>Name: Bay Horse Autos Ltd            Location: Unit 3, Centurion Park, Davyfield Road, Blackburn, BB1 2QY            Classification: Garage Services  <b>Status: Inactive</b>            Positional Accuracy: Automatically positioned to the address</p>	A19NE (NE)	943	-	369632 424607
340	<p><b>Contemporary Trade Directory Entries</b></p> <p>Name: Be Smart Clothing            Location: Unit 2, Centurion Park, Davyfield Road, Blackburn, BB1 2QY            Classification: Clothing &amp; Fabrics - Manufacturers  <b>Status: Inactive</b>            Positional Accuracy: Automatically positioned to the address</p>	A19NE (NE)	954	-	369627 424624

Map ID	Details	Quadrant Reference (Compass Direction)	Estimated Distance From Site	Contact	NGR
340	<b>Contemporary Trade Directory Entries</b> Name: Inficon Location: Unit 1, Centurion Park, Davyfield Road, Blackburn, BB1 2QY Classification: Scientific Apparatus & Instruments - Manufacturers <b>Status: Active</b> Positional Accuracy: Automatically positioned to the address	A19NE (NE)	968	-	369624 424642
341	<b>Contemporary Trade Directory Entries</b> Name: Blackburn Pallets Ltd Location: 6, Earnsdale Close, Darwen, Lancashire, BB3 1RG Classification: Pallets, Crates & Packing Cases <b>Status: Inactive</b> Positional Accuracy: Automatically positioned to the address	A7SW (SW)	920	-	368091 422905
342	<b>Contemporary Trade Directory Entries</b> Name: Darwen Vehicle Centre Location: Unit 33, Railway Road Industrial Estate, Railway Road, Darwen, Lancashire, BB3 3EH Classification: Garage Services <b>Status: Inactive</b> Positional Accuracy: Automatically positioned to the address	A4NW (S)	937	-	369301 422631
342	<b>Contemporary Trade Directory Entries</b> Name: Darwen Vehicle Centre Ltd Location: Unit 33, Railway Road Industrial Estate, Railway Road, Darwen, Lancashire, BB3 3EH Classification: Commercial Vehicle Servicing, Repairs, Parts & Accessories <b>Status: Inactive</b> Positional Accuracy: Automatically positioned to the address	A4NW (S)	937	-	369301 422631
342	<b>Contemporary Trade Directory Entries</b> Name: C R S Location: Unit 33, Railway Road Industrial Estate, Railway Road, Darwen, Lancashire, BB3 3EH Classification: Garage Services <b>Status: Inactive</b> Positional Accuracy: Automatically positioned to the address	A4NW (S)	937	-	369301 422631
342	<b>Contemporary Trade Directory Entries</b> Name: Printers Parts & Services Ltd Location: Unit 32, Railway Road Industrial Estate, Railway Road, Darwen, Lancashire, BB3 3EH Classification: Printers <b>Status: Inactive</b> Positional Accuracy: Automatically positioned to the address	A4NW (S)	958	-	369314 422614
343	<b>Contemporary Trade Directory Entries</b> Name: Travis Perkins Plc Location: George Street, Darwen, Lancashire, BB3 0DQ Classification: Builders' Merchants <b>Status: Active</b> Positional Accuracy: Automatically positioned to the address	A3NE (S)	938	-	369192 422577
344	<b>Contemporary Trade Directory Entries</b> Name: Mps Auto Services Location: 202, Duckworth Street, Darwen, Lancashire, BB3 1PX Classification: Garage Services <b>Status: Inactive</b> Positional Accuracy: Automatically positioned to the address	A3NE (S)	944	-	369017 422517
344	<b>Contemporary Trade Directory Entries</b> Name: Pioneer Print Solutions Location: Unit 1-6 Pioneer Buildings, John Street, DARWEN, Lancashire, BB3 1DH Classification: Printers <b>Status: Active</b> Positional Accuracy: Automatically positioned to the address	A3NE (S)	959	-	368977 422495
345	<b>Contemporary Trade Directory Entries</b> Name: Prolight Concepts Location: Perseverance Mills, Olive Lane, Darwen, Lancashire, BB3 3DQ Classification: Lighting Manufacturers <b>Status: Inactive</b> Positional Accuracy: Automatically positioned to the address	A9SW (SE)	947	-	369532 422788
345	<b>Contemporary Trade Directory Entries</b> Name: Atlas Business Furniture & Seating Ltd Location: Perseverance Mill, Olive Lane, Darwen, Lancashire, BB3 3DS Classification: Furniture Manufacturers - Home & Office <b>Status: Inactive</b> Positional Accuracy: Automatically positioned to the address	A9SW (SE)	947	-	369532 422788



Map ID	Details	Quadrant Reference (Compass Direction)	Estimated Distance From Site	Contact	NGR
345	<b>Contemporary Trade Directory Entries</b> Name: Total Cleaning Solutions Location: Perseverance Mill, Olive Lane, Darwen, Lancashire, BB3 3DS Classification: Cleaning Materials & Equipment Status: <b>Inactive</b> Positional Accuracy: Automatically positioned to the address	A9SW (SE)	947	-	369532 422788
345	<b>Contemporary Trade Directory Entries</b> Name: Moorfield Of Lancashire Ltd Location: Moorfield of Lancashire Ltd, Perseverance Mill, Olive Lane, Darwen, BB3 3DQ Classification: Textile Manufacturing Status: <b>Inactive</b> Positional Accuracy: Automatically positioned to the address	A9SW (SE)	979	-	369546 422757
346	<b>Contemporary Trade Directory Entries</b> Name: Household Services Location: 2, St. Georges Terrace, Harwood Street, Darwen, BB3 1PQ Classification: Cleaning Services - Domestic Status: <b>Inactive</b> Positional Accuracy: Automatically positioned to the address	A3NW (S)	973	-	368752 422474
347	<b>Contemporary Trade Directory Entries</b> Name: Blast Off 2000 Location: 185, Duckworth Street, Darwen, Lancashire, BB3 1AU Classification: Firework Stockists Status: <b>Inactive</b> Positional Accuracy: Automatically positioned to the address	A3NE (S)	988	-	369077 422486
347	<b>Contemporary Trade Directory Entries</b> Name: Sprint Location: 185, Duckworth Street, Darwen, Lancashire, BB3 1AU Classification: Printers Status: <b>Inactive</b> Positional Accuracy: Automatically positioned to the address	A3NE (S)	988	-	369077 422486
348	<b>Contemporary Trade Directory Entries</b> Name: Truck Transmissions Ltd Location: Davyfield Road, Blackburn, BB1 2LU Classification: Gearboxes Status: <b>Active</b> Positional Accuracy: Automatically positioned to the address	A24SW (NE)	994	-	369573 424704
348	<b>Contemporary Trade Directory Entries</b> Name: Trucks Transmissions Ltd Location: Davyfield Road, Blackburn, Lancashire, BB1 2LU Classification: Gearboxes Status: <b>Inactive</b> Positional Accuracy: Automatically positioned to the address	A24SW (NE)	994	-	369573 424704
349	<b>Fuel Station Entries</b> Name: Savoy Service Station Location: Blackburn Road, Darwen, Lancashire, BB3 1ET Brand: Shell Premises Type: Petrol Station Status: <b>Open</b> Positional Accuracy: Manually positioned to the address or location	A8NW (SW)	300	-	368658 423202
350	<b>Fuel Station Entries</b> Name: M65 Darwen Motorway Service Area Location: Commercial Road, Darwen, Lancashire, BB3 0AT Brand: Shell Premises Type: Service Area Status: <b>Open</b> Positional Accuracy: Manually positioned to the address or location	A18SW (NW)	482	-	368647 424287
351	<b>Points of Interest - Commercial Services</b> Name: Berrys Location: Clarence Street, Darwen, BB3 1HQ Category: Recycling Services Class Code: Scrap Metal Merchants Positional Accuracy: Positioned to address or location	A13SW (SW)	96	7	368747 423522
351	<b>Points of Interest - Commercial Services</b> Name: A 4 Sales & Services Location: Clarence Street, Darwen, BB3 1HQ Category: Repair and Servicing Class Code: Vehicle Repair, Testing and Servicing Positional Accuracy: Positioned to address or location	A13SW (SW)	111	7	368724 423508



Map ID	Details	Quadrant Reference (Compass Direction)	Estimated Distance From Site	Contact	NGR
351	<b>Points of Interest - Commercial Services</b> Name: Scrap Yard Location: Not Supplied Category: Recycling Services Class Code: Scrap Metal Merchants Positional Accuracy: Positioned to an adjacent address or location	A13SW (SW)	138	7	368692 423494
351	<b>Points of Interest - Commercial Services</b> Name: Clarence Street Car Breakers Location: Clarence Street, Darwen, BB3 1HQ Category: Recycling Services Class Code: Scrap Metal Merchants Positional Accuracy: Positioned to address or location	A13SW (SW)	146	7	368689 423516
351	<b>Points of Interest - Commercial Services</b> Name: Scrap Yard Location: BB3 Category: Recycling Services Class Code: Scrap Metal Merchants Positional Accuracy: Positioned to address or location	A13SW (SW)	152	7	368681 423507
352	<b>Points of Interest - Commercial Services</b> Name: Smith's Service Repairs Location: 25 Hollins Grove Street, Darwen, BB3 1HG Category: Repair and Servicing Class Code: Vehicle Repair, Testing and Servicing Positional Accuracy: Positioned to address or location	A13SW (SW)	117	7	368730 423395
353	<b>Points of Interest - Commercial Services</b> Name: Raw2k - Scrap My Car Location: Goose House Lane, Darwen, BB3 0EH Category: Recycling Services Class Code: Scrap Metal Merchants Positional Accuracy: Positioned to address or location	A13SE (E)	125	7	369158 423620
354	<b>Points of Interest - Commercial Services</b> Name: Express Drinks Location: Unit 29 Hollins Grove Unit, Hollins Grove Street, Darwen, BB3 1HG Category: Transport, Storage and Delivery Class Code: Distribution and Haulage Positional Accuracy: Positioned to address or location	A13SW (SW)	178	7	368681 423357
354	<b>Points of Interest - Commercial Services</b> Name: Drinks Express Blackburn Location: Unit 29 Hollins Grove Unit, Hollins Grove Street, Darwen, BB3 1HG Category: Transport, Storage and Delivery Class Code: Distribution and Haulage Positional Accuracy: Positioned to address or location	A13SW (SW)	178	7	368681 423357
354	<b>Points of Interest - Commercial Services</b> Name: Bgs Haulage Location: 30 Hollins Grove Street, Darwen, BB3 1HG Category: Transport, Storage and Delivery Class Code: Distribution and Haulage Positional Accuracy: Positioned to address or location	A13SW (SW)	222	7	368622 423386
354	<b>Points of Interest - Commercial Services</b> Name: Bgs Haulage Location: 30 Hollins Grove Street, Darwen, BB3 1HG Category: Transport, Storage and Delivery Class Code: Distribution and Haulage Positional Accuracy: Positioned to address or location	A13SW (SW)	222	7	368622 423386
354	<b>Points of Interest - Commercial Services</b> Name: Spikes Mobile Valeting Location: Hollins Grove Mill, Hollins Grove Street, Darwen, BB3 1HG Category: Personal, Consumer and other Services Class Code: Vehicle Cleaning Services Positional Accuracy: Positioned to address or location	A8NW (SW)	238	7	368633 423321
354	<b>Points of Interest - Commercial Services</b> Name: Art Metals Location: Unit 8, Hollins Grove Street, Darwen, BB3 1HG Category: Construction Services Class Code: Metalworkers Including Blacksmiths Positional Accuracy: Positioned to address or location	A8NW (SW)	238	7	368633 423321
354	<b>Points of Interest - Commercial Services</b> Name: Blair E M R Ltd Location: Hollins Grove Mill, Hollins Grove Street, Darwen, BB3 1HG Category: Repair and Servicing Class Code: Vehicle Repair, Testing and Servicing Positional Accuracy: Positioned to address or location	A8NW (SW)	238	7	368633 423321

Map ID	Details	Quadrant Reference (Compass Direction)	Estimated Distance From Site	Contact	NGR
354	<b>Points of Interest - Commercial Services</b> Name: Darwen 4 X 4 Location: Hollins Grove Mill, Hollins Grove Street, Darwen, BB3 1HG Category: Repair and Servicing Class Code: Vehicle Repair, Testing and Servicing Positional Accuracy: Positioned to address or location	A8NW (SW)	238	7	368633 423321
355	<b>Points of Interest - Commercial Services</b> Name: Scrap Yard Location: BB3 Category: Recycling Services Class Code: Scrap Metal Merchants Positional Accuracy: Positioned to address or location	A13SE (SE)	232	7	369234 423546
356	<b>Points of Interest - Commercial Services</b> Name: A4 Sales & Services Location: 18 Clarence Street, Darwen, BB3 1HQ Category: Repair and Servicing Class Code: Vehicle Repair, Testing and Servicing Positional Accuracy: Positioned to address or location	A12SE (SW)	256	7	368577 423423
356	<b>Points of Interest - Commercial Services</b> Name: Berry's Auto Salvage Location: 2 Clarence Street, Darwen, BB3 1HQ Category: Recycling Services Class Code: Scrap Metal Merchants Positional Accuracy: Positioned to address or location	A12SE (SW)	295	7	368540 423411
357	<b>Points of Interest - Commercial Services</b> Name: B & L Distribution Ltd Location: Lower Eccleshill Road, Darwen, BB3 0RP Category: Transport, Storage and Delivery Class Code: Distribution and Haulage Positional Accuracy: Positioned to address or location	A18SE (NE)	299	7	369150 424129
358	<b>Points of Interest - Commercial Services</b> Name: Savoy Service Station Location: Blackburn Road, Darwen, BB3 1ET Category: Personal, Consumer and other Services Class Code: Vehicle Cleaning Services Positional Accuracy: Positioned to address or location	A8NW (SW)	300	7	368658 423202
358	<b>Points of Interest - Commercial Services</b> Name: Car Wash Location: Blackburn Road, Darwen, BB3 1ET Category: Personal, Consumer and other Services Class Code: Vehicle Cleaning Services Positional Accuracy: Positioned to address or location	A8NW (SW)	300	7	368658 423202
359	<b>Points of Interest - Commercial Services</b> Name: Scrap Yard Location: Not Supplied Category: Recycling Services Class Code: Scrap Metal Merchants Positional Accuracy: Positioned to an adjacent address or location	A13SE (SE)	314	7	369262 423460
360	<b>Points of Interest - Commercial Services</b> Name: Shirley's Recycling Ltd Location: Commercial Road, Darwen, BB3 0DB Category: Recycling Services Class Code: Recycling, Reclamation and Disposal Positional Accuracy: Positioned to address or location	A18SW (N)	372	7	368804 424240
361	<b>Points of Interest - Commercial Services</b> Name: S P Motors Location: Ellesmere Road, Darwen, BB3 1HT Category: Repair and Servicing Class Code: Vehicle Repair, Testing and Servicing Positional Accuracy: Positioned to address or location	A7NE (SW)	446	7	368452 423216
361	<b>Points of Interest - Commercial Services</b> Name: A W Engineering Ltd Location: Ellesmere Road, Darwen, BB3 1HT Category: Repair and Servicing Class Code: Vehicle Repair, Testing and Servicing Positional Accuracy: Positioned to address or location	A7NE (SW)	452	7	368460 423193
361	<b>Points of Interest - Commercial Services</b> Name: A W Engineering Ltd Location: Ellesmere Road, Darwen, BB3 1HT Category: Repair and Servicing Class Code: Vehicle Repair, Testing and Servicing Positional Accuracy: Positioned to address or location	A7NE (SW)	452	7	368460 423193

Map ID	Details	Quadrant Reference (Compass Direction)	Estimated Distance From Site	Contact	NGR
361	<b>Points of Interest - Commercial Services</b> Name: David Hindle Location: Ellesmere Road, Darwen, BB3 1HT Category: Repair and Servicing Class Code: Vehicle Repair, Testing and Servicing Positional Accuracy: Positioned to address or location	A7NE (SW)	462	7	368449 423192
361	<b>Points of Interest - Commercial Services</b> Name: David Hindle Location: Ellesmere Road, Darwen, BB3 1HT Category: Repair and Servicing Class Code: Vehicle Repair, Testing and Servicing Positional Accuracy: Positioned to address or location	A7NE (SW)	462	7	368449 423192
361	<b>Points of Interest - Commercial Services</b> Name: S Prochyra Location: 1 Ellesmere Road, Darwen, BB3 1HT Category: Repair and Servicing Class Code: Vehicle Repair, Testing and Servicing Positional Accuracy: Positioned to address or location	A7NE (SW)	497	7	368406 423194
362	<b>Points of Interest - Commercial Services</b> Name: Ritherdon & Co Ltd Location: Lorne Street Works, Lorne Street, Darwen, BB3 1QW Category: Construction Services Class Code: Metalworkers Including Blacksmiths Positional Accuracy: Positioned to address or location	A8NW (SW)	462	7	368653 423019
362	<b>Points of Interest - Commercial Services</b> Name: Ritherdon Location: Lorne Street Works, Lorne Street, Darwen, BB3 1QW Category: Construction Services Class Code: Metalworkers Including Blacksmiths Positional Accuracy: Positioned to address or location	A8NW (SW)	462	7	368653 423019
363	<b>Points of Interest - Commercial Services</b> Name: Anchor Service Station Ltd Location: Blackburn Road, Darwen, BB3 0AB Category: Repair and Servicing Class Code: Vehicle Repair, Testing and Servicing Positional Accuracy: Positioned to address or location	A12NE (W)	513	7	368339 423885
363	<b>Points of Interest - Commercial Services</b> Name: Anchor Service Station Ltd Location: Blackburn Road, Darwen, BB3 0AB Category: Repair and Servicing Class Code: Vehicle Repair, Testing and Servicing Positional Accuracy: Positioned to address or location	A12NE (W)	513	7	368339 423885
363	<b>Points of Interest - Commercial Services</b> Name: Anchor M O T Location: Blackburn Road, Darwen, BB3 0AB Category: Repair and Servicing Class Code: Vehicle Repair, Testing and Servicing Positional Accuracy: Positioned to address or location	A12NE (W)	513	7	368339 423885
364	<b>Points of Interest - Commercial Services</b> Name: M65 Darwen Motorway Service Area Location: Commercial Road, Darwen, BB3 0AT Category: Personal, Consumer and other Services Class Code: Vehicle Cleaning Services Positional Accuracy: Positioned to address or location	A17SE (NW)	534	7	368579 424303
365	<b>Points of Interest - Commercial Services</b> Name: D J Nowell Ltd Location: 53 St. Albans Road, Darwen, BB3 0HS Category: Transport, Storage and Delivery Class Code: Distribution and Haulage Positional Accuracy: Positioned to address or location	A12SW (W)	554	7	368264 423547
366	<b>Points of Interest - Commercial Services</b> Name: M-B Services Direct Location: Cotton Hall Mill, Cotton Hall St, Darwen, Lancashire, BB3 0DW Category: Repair and Servicing Class Code: Vehicle Repair, Testing and Servicing Positional Accuracy: Positioned to address or location	A8SE (S)	602	7	369124 422916
366	<b>Points of Interest - Commercial Services</b> Name: M B Servicing Ltd Location: Cotton Hall Mill, Cotton Hall Street, Darwen, BB3 0DW Category: Repair and Servicing Class Code: Vehicle Repair, Testing and Servicing Positional Accuracy: Positioned to address or location	A8SE (S)	602	7	369124 422916

Map ID	Details	Quadrant Reference (Compass Direction)	Estimated Distance From Site	Contact	NGR
366	<b>Points of Interest - Commercial Services</b> Name: West Mercedes Location: Cotton Hall Mill, Cotton Hall Street, Darwen, BB3 0DW Category: Repair and Servicing Class Code: Vehicle Repair, Testing and Servicing Positional Accuracy: Positioned to address or location	A8SE (S)	602	7	369124 422916
367	<b>Points of Interest - Commercial Services</b> Name: Dalecuts Ltd Location: Cotton Hall Street, Darwen, BB3 0DW Category: Recycling Services Class Code: Recycling, Reclamation and Disposal Positional Accuracy: Positioned to address or location	A8SE (S)	621	7	369177 422924
367	<b>Points of Interest - Commercial Services</b> Name: Auto-tek Location: Unit 2 Provident Yard, Cotton Hall Street, Darwen, BB3 0DW Category: Repair and Servicing Class Code: Vehicle Repair, Testing and Servicing Positional Accuracy: Positioned to address or location	A8SE (S)	705	7	369214 422848
367	<b>Points of Interest - Commercial Services</b> Name: Brooks & Co Body Builders Ltd Location: Cotton Hall Yard, Cotton Hall Street, Darwen, BB3 0DW Category: Repair and Servicing Class Code: Vehicle Repair, Testing and Servicing Positional Accuracy: Positioned to address or location	A8SE (S)	708	7	369216 422845
368	<b>Points of Interest - Commercial Services</b> Name: Car Wash Location: 4 Daisfield Street, Darwen, BB3 0AT Category: Personal, Consumer and other Services Class Code: Vehicle Cleaning Services Positional Accuracy: Positioned to address or location	A17SE (NW)	681	7	368319 424225
369	<b>Points of Interest - Commercial Services</b> Name: Auto Spray Location: 94 Milking Lane, Lower Darwen, Darwen, BB3 0RB Category: Repair and Servicing Class Code: Vehicle Repair, Testing and Servicing Positional Accuracy: Positioned to address or location	A19NW (NE)	820	7	369346 424615
370	<b>Points of Interest - Commercial Services</b> Name: Greens Garage Location: 2 Robin Bank Road, Darwen, BB3 0DE Category: Repair and Servicing Class Code: Vehicle Repair, Testing and Servicing Positional Accuracy: Positioned to address or location	A8SE (S)	828	7	369209 422704
370	<b>Points of Interest - Commercial Services</b> Name: Greens MOT Centre Location: Robin Bank Road, Darwen, BB3 0DE Category: Repair and Servicing Class Code: Vehicle Repair, Testing and Servicing Positional Accuracy: Positioned to address or location	A8SE (S)	852	7	369219 422683
370	<b>Points of Interest - Commercial Services</b> Name: Greens Garage Location: Robin Bank Road, Darwen, BB3 0DE Category: Repair and Servicing Class Code: Vehicle Repair, Testing and Servicing Positional Accuracy: Positioned to address or location	A8SE (S)	852	7	369219 422683
371	<b>Points of Interest - Commercial Services</b> Name: Scootlife Location: 157 Duckworth Street, Darwen, BB3 1AT Category: Repair and Servicing Class Code: Vehicle Repair, Testing and Servicing Positional Accuracy: Positioned to address or location	A3NE (S)	870	7	369007 422591
371	<b>Points of Interest - Commercial Services</b> Name: Mps Auto Services Location: 202 Duckworth Street, Darwen, BB3 1PX Category: Repair and Servicing Class Code: Vehicle Repair, Testing and Servicing Positional Accuracy: Positioned to address or location	A3NE (S)	944	7	369017 422517
371	<b>Points of Interest - Commercial Services</b> Name: M P S Auto Services Location: 202 Duckworth Street, Darwen, BB3 1PX Category: Repair and Servicing Class Code: Vehicle Repair, Testing and Servicing Positional Accuracy: Positioned to address or location	A3NE (S)	944	7	369017 422517

Map ID	Details	Quadrant Reference (Compass Direction)	Estimated Distance From Site	Contact	NGR
371	<b>Points of Interest - Commercial Services</b> Name: Diamond Car Wash Location: 202 Duckworth Street, Darwen, BB3 1PX Category: Personal, Consumer and other Services Class Code: Vehicle Cleaning Services Positional Accuracy: Positioned to address or location	A3NE (S)	944	7	369017 422517
372	<b>Points of Interest - Commercial Services</b> Name: Car Clinic Location: Robert Street, Darwen, BB3 1DL Category: Repair and Servicing Class Code: Vehicle Repair, Testing and Servicing Positional Accuracy: Positioned to address or location	A3NW (S)	913	7	368913 422534
372	<b>Points of Interest - Commercial Services</b> Name: Car Clinic Location: Robert Street, Darwen, BB3 1DL Category: Repair and Servicing Class Code: Vehicle Repair, Testing and Servicing Positional Accuracy: Positioned to address or location	A3NW (S)	913	7	368913 422534
372	<b>Points of Interest - Commercial Services</b> Name: Car Clinic Location: Robert Street, Darwen, BB3 1DL Category: Repair and Servicing Class Code: Vehicle Repair, Testing and Servicing Positional Accuracy: Positioned to address or location	A3NW (S)	913	7	368913 422534
373	<b>Points of Interest - Commercial Services</b> Name: Prospect Garage Location: Harwood Street, Darwen, BB3 1PE Category: Repair and Servicing Class Code: Vehicle Repair, Testing and Servicing Positional Accuracy: Positioned to address or location	A3NW (S)	914	7	368680 422543
374	<b>Points of Interest - Commercial Services</b> Name: A1 4x4 Ltd Location: Unit 4 Centurion Park, Davyfield Road, Blackburn, BB1 2QY Category: Repair and Servicing Class Code: Vehicle Repair, Testing and Servicing Positional Accuracy: Positioned to address or location	A19NE (NE)	930	7	369634 424589
374	<b>Points of Interest - Commercial Services</b> Name: Blackburn with Darwen Borough Council Location: Davyfield Road, Blackburn, BB1 2LX Category: Repair and Servicing Class Code: Vehicle Repair, Testing and Servicing Positional Accuracy: Positioned to address or location	A19NW (NE)	935	7	369586 424627
374	<b>Points of Interest - Commercial Services</b> Name: Bay Horse Autos Location: Unit 3 Centurion Park, Davyfield Road, Blackburn, BB1 2QY Category: Repair and Servicing Class Code: Vehicle Repair, Testing and Servicing Positional Accuracy: Positioned to address or location	A19NE (NE)	943	7	369632 424607
375	<b>Points of Interest - Commercial Services</b> Name: Darwen Vehicle Centre Location: Unit 33 Railway Road Industrial Estate, Railway Road, Darwen, BB3 3EH Category: Repair and Servicing Class Code: Vehicle Repair, Testing and Servicing Positional Accuracy: Positioned to address or location	A4NW (S)	937	7	369301 422631
375	<b>Points of Interest - Commercial Services</b> Name: C R S Location: Unit 33 Railway Road Industrial Estate, Railway Road, Darwen, BB3 3EH Category: Repair and Servicing Class Code: Vehicle Repair, Testing and Servicing Positional Accuracy: Positioned to address or location	A4NW (S)	937	7	369301 422631
375	<b>Points of Interest - Commercial Services</b> Name: Darwen Vehicle Centre Ltd Location: Unit 33 Railway Road Industrial Estate, Railway Road, Darwen, BB3 3EH Category: Repair and Servicing Class Code: Vehicle Repair, Testing and Servicing Positional Accuracy: Positioned to address or location	A4NW (S)	937	7	369301 422631
375	<b>Points of Interest - Commercial Services</b> Name: Darwen Vehicle Centre Ltd Location: Unit 33 Railway Road Industrial Estate, Railway Road, Darwen, BB3 3EH Category: Repair and Servicing Class Code: Vehicle Repair, Testing and Servicing Positional Accuracy: Positioned to address or location	A4NW (S)	937	7	369301 422631

Map ID	Details	Quadrant Reference (Compass Direction)	Estimated Distance From Site	Contact	NGR
375	<b>Points of Interest - Commercial Services</b> Name: Camperversions Location: Unit 29 Railway Road Industrial Estate, Railway Road, Darwen, BB3 3EH Category: Repair and Servicing Class Code: Vehicle Repair, Testing and Servicing Positional Accuracy: Positioned to address or location	A4NW (S)	991	7	369338 422589
376	<b>Points of Interest - Commercial Services</b> Name: Alan Brown Cars Ltd Location: Earcroft Farm New House, Sandy Lane, Darwen, BB3 0PL Category: Recycling Services Class Code: Scrap Metal Merchants Positional Accuracy: Positioned to address or location	A17NW (NW)	990	7	368248 424621
377	<b>Points of Interest - Manufacturing and Production</b> Name: Tank Location: BB3 Category: Industrial Features Class Code: Tanks (Generic) Positional Accuracy: Positioned to an adjacent address or location	A13NW (NW)	0	7	368854 423778
377	<b>Points of Interest - Manufacturing and Production</b> Name: Tank Location: BB3 Category: Industrial Features Class Code: Tanks (Generic) Positional Accuracy: Positioned to address or location	A13NW (NW)	0	7	368855 423737
377	<b>Points of Interest - Manufacturing and Production</b> Name: Tank Location: BB3 Category: Industrial Features Class Code: Tanks (Generic) Positional Accuracy: Positioned to address or location	A13NW (N)	41	7	368861 423864
378	<b>Points of Interest - Manufacturing and Production</b> Name: Tank Location: BB3 Category: Industrial Features Class Code: Tanks (Generic) Positional Accuracy: Positioned to address or location	A13NE (E)	0	7	369013 423691
378	<b>Points of Interest - Manufacturing and Production</b> Name: Tank Location: BB3 Category: Industrial Features Class Code: Tanks (Generic) Positional Accuracy: Positioned to address or location	A13NE (E)	0	7	369028 423702
378	<b>Points of Interest - Manufacturing and Production</b> Name: Cooling Tank Location: BB3 Category: Industrial Features Class Code: Unspecified Works Or Factories Positional Accuracy: Positioned to an adjacent address or location	A13NE (NE)	0	7	369045 423731
378	<b>Points of Interest - Manufacturing and Production</b> Name: Tank Location: BB3 Category: Industrial Features Class Code: Tanks (Generic) Positional Accuracy: Positioned to address or location	A13NE (E)	0	7	369042 423715
379	<b>Points of Interest - Manufacturing and Production</b> Name: Works Location: Not Supplied Category: Industrial Features Class Code: Unspecified Works Or Factories Positional Accuracy: Positioned to an adjacent address or location	A13NE (NE)	0	7	369046 423779
379	<b>Points of Interest - Manufacturing and Production</b> Name: Works Location: BB3 Category: Industrial Features Class Code: Unspecified Works Or Factories Positional Accuracy: Positioned to an adjacent address or location	A13NE (NE)	0	7	369046 423779
380	<b>Points of Interest - Manufacturing and Production</b> Name: Tanks Location: BB3 Category: Industrial Features Class Code: Tanks (Generic) Positional Accuracy: Positioned to an adjacent address or location	A13NW (N)	25	7	368877 423863



Map ID	Details	Quadrant Reference (Compass Direction)	Estimated Distance From Site	Contact	NGR
380	<b>Points of Interest - Manufacturing and Production</b> Name: Tank Location: BB3 Category: Industrial Features Class Code: Tanks (Generic) Positional Accuracy: Positioned to address or location	A13NW (N)	42	7	368860 423867
381	<b>Points of Interest - Manufacturing and Production</b> Name: Works Location: BB3 Category: Industrial Features Class Code: Unspecified Works Or Factories Positional Accuracy: Positioned to an adjacent address or location	A13NE (NE)	27	7	369060 423872
381	<b>Points of Interest - Manufacturing and Production</b> Name: Works Location: Not Supplied Category: Industrial Features Class Code: Unspecified Works Or Factories Positional Accuracy: Positioned to an adjacent address or location	A13NE (NE)	28	7	369060 423873
382	<b>Points of Interest - Manufacturing and Production</b> Name: Works Location: Not Supplied Category: Industrial Features Class Code: Unspecified Works Or Factories Positional Accuracy: Positioned to an adjacent address or location	A13SW (SW)	70	7	368761 423491
382	<b>Points of Interest - Manufacturing and Production</b> Name: Works Location: Not Supplied Category: Industrial Features Class Code: Unspecified Works Or Factories Positional Accuracy: Positioned to an adjacent address or location	A13SW (SW)	79	7	368751 423485
383	<b>Points of Interest - Manufacturing and Production</b> Name: Works Location: BB3 Category: Industrial Features Class Code: Unspecified Works Or Factories Positional Accuracy: Positioned to an adjacent address or location	A13NE (N)	99	7	368981 423958
384	<b>Points of Interest - Manufacturing and Production</b> Name: Tank Location: BB3 Category: Industrial Features Class Code: Tanks (Generic) Positional Accuracy: Positioned to address or location	A13SE (E)	140	7	369182 423629
384	<b>Points of Interest - Manufacturing and Production</b> Name: Tank Location: BB3 Category: Industrial Features Class Code: Tanks (Generic) Positional Accuracy: Positioned to address or location	A13SE (E)	141	7	369181 423625
384	<b>Points of Interest - Manufacturing and Production</b> Name: Tank Location: BB3 Category: Industrial Features Class Code: Tanks (Generic) Positional Accuracy: Positioned to address or location	A13SE (E)	143	7	369181 423622
384	<b>Points of Interest - Manufacturing and Production</b> Name: Tank Location: BB3 Category: Industrial Features Class Code: Tanks (Generic) Positional Accuracy: Positioned to address or location	A13SE (E)	146	7	369181 423617
384	<b>Points of Interest - Manufacturing and Production</b> Name: Tanks Location: BB3 Category: Industrial Features Class Code: Tanks (Generic) Positional Accuracy: Positioned to an adjacent address or location	A13SE (E)	153	7	369193 423622
385	<b>Points of Interest - Manufacturing and Production</b> Name: Works Location: Not Supplied Category: Industrial Features Class Code: Unspecified Works Or Factories Positional Accuracy: Positioned to an adjacent address or location	A13NW (NW)	146	7	368705 423825



Map ID	Details	Quadrant Reference (Compass Direction)	Estimated Distance From Site	Contact	NGR
385	<b>Points of Interest - Manufacturing and Production</b> Name: Works Location: BB3 Category: Industrial Features Class Code: Unspecified Works Or Factories Positional Accuracy: Positioned to an adjacent address or location	A13NW (NW)	150	7	368701 423825
386	<b>Points of Interest - Manufacturing and Production</b> Name: Tank Location: BB3 Category: Industrial Features Class Code: Tanks (Generic) Positional Accuracy: Positioned to an adjacent address or location	A13NE (NE)	172	7	369215 423952
387	<b>Points of Interest - Manufacturing and Production</b> Name: Works Location: Not Supplied Category: Industrial Features Class Code: Unspecified Works Or Factories Positional Accuracy: Positioned to an adjacent address or location	A13SW (SW)	179	7	368659 423412
387	<b>Points of Interest - Manufacturing and Production</b> Name: Works Location: BB3 Category: Industrial Features Class Code: Unspecified Works Or Factories Positional Accuracy: Positioned to an adjacent address or location	A13SW (SW)	179	7	368659 423411
387	<b>Points of Interest - Manufacturing and Production</b> Name: Works Location: Not Supplied Category: Industrial Features Class Code: Unspecified Works Or Factories Positional Accuracy: Positioned to an adjacent address or location	A12SE (SW)	223	7	368606 423451
387	<b>Points of Interest - Manufacturing and Production</b> Name: Works Location: Not Supplied Category: Industrial Features Class Code: Unspecified Works Or Factories Positional Accuracy: Positioned to an adjacent address or location	A12SE (SW)	235	7	368593 423474
387	<b>Points of Interest - Manufacturing and Production</b> Name: Works Location: BB3 Category: Industrial Features Class Code: Unspecified Works Or Factories Positional Accuracy: Positioned to an adjacent address or location	A12SE (SW)	235	7	368593 423475
388	<b>Points of Interest - Manufacturing and Production</b> Name: Tank Location: BB3 Category: Industrial Features Class Code: Tanks (Generic) Positional Accuracy: Positioned to an adjacent address or location	A13SW (SW)	207	7	368627 423545
389	<b>Points of Interest - Manufacturing and Production</b> Name: Tanks Location: BB3 Category: Industrial Features Class Code: Tanks (Generic) Positional Accuracy: Positioned to an adjacent address or location	A12NE (NW)	257	7	368597 423856
389	<b>Points of Interest - Manufacturing and Production</b> Name: Tank Location: BB3 Category: Industrial Features Class Code: Tanks (Generic) Positional Accuracy: Positioned to address or location	A12NE (NW)	303	7	368559 423884
389	<b>Points of Interest - Manufacturing and Production</b> Name: Tank Location: BB3 Category: Industrial Features Class Code: Tanks (Generic) Positional Accuracy: Positioned to address or location	A12NE (NW)	307	7	368554 423883
389	<b>Points of Interest - Manufacturing and Production</b> Name: Tank Location: BB3 Category: Industrial Features Class Code: Tanks (Generic) Positional Accuracy: Positioned to address or location	A12NE (NW)	308	7	368551 423877

Map ID	Details	Quadrant Reference (Compass Direction)	Estimated Distance From Site	Contact	NGR
389	<b>Points of Interest - Manufacturing and Production</b> Name: Tank Location: BB3 Category: Industrial Features Class Code: Tanks (Generic) Positional Accuracy: Positioned to address or location	A12NE (NW)	311	7	368549 423881
390	<b>Points of Interest - Manufacturing and Production</b> Name: Works Location: Not Supplied Category: Industrial Features Class Code: Unspecified Works Or Factories Positional Accuracy: Positioned to an adjacent address or location	A14NW (NE)	266	7	369336 423933
390	<b>Points of Interest - Manufacturing and Production</b> Name: Works Location: BB3 Category: Industrial Features Class Code: Unspecified Works Or Factories Positional Accuracy: Positioned to an adjacent address or location	A14NW (NE)	267	7	369337 423933
391	<b>Points of Interest - Manufacturing and Production</b> Name: Works Location: BB3 Category: Industrial Features Class Code: Unspecified Works Or Factories Positional Accuracy: Positioned to an adjacent address or location	A18SE (NE)	351	7	369212 424165
391	<b>Points of Interest - Manufacturing and Production</b> Name: Works Location: Not Supplied Category: Industrial Features Class Code: Unspecified Works Or Factories Positional Accuracy: Positioned to an adjacent address or location	A18SE (NE)	355	7	369217 424167
391	<b>Points of Interest - Manufacturing and Production</b> Name: Tank Location: BB3 Category: Industrial Features Class Code: Tanks (Generic) Positional Accuracy: Positioned to address or location	A18SE (NE)	392	7	369251 424193
392	<b>Points of Interest - Manufacturing and Production</b> Name: Works Location: BB3 Category: Industrial Features Class Code: Unspecified Works Or Factories Positional Accuracy: Positioned to an adjacent address or location	A19SW (NE)	359	7	369374 424053
392	<b>Points of Interest - Manufacturing and Production</b> Name: Works Location: Not Supplied Category: Industrial Features Class Code: Unspecified Works Or Factories Positional Accuracy: Positioned to an adjacent address or location	A19SW (NE)	363	7	369378 424054
393	<b>Points of Interest - Manufacturing and Production</b> Name: Works Location: Not Supplied Category: Industrial Features Class Code: Unspecified Works Or Factories Positional Accuracy: Positioned to an adjacent address or location	A8NW (SW)	418	7	368623 423084
393	<b>Points of Interest - Manufacturing and Production</b> Name: Works Location: BB3 Category: Industrial Features Class Code: Unspecified Works Or Factories Positional Accuracy: Positioned to an adjacent address or location	A8NW (SW)	419	7	368623 423083
393	<b>Points of Interest - Manufacturing and Production</b> Name: Works Location: Not Supplied Category: Industrial Features Class Code: Unspecified Works Or Factories Positional Accuracy: Positioned to an adjacent address or location	A8NW (SW)	458	7	368650 423025
393	<b>Points of Interest - Manufacturing and Production</b> Name: Works Location: BB3 Category: Industrial Features Class Code: Unspecified Works Or Factories Positional Accuracy: Positioned to an adjacent address or location	A8NW (SW)	459	7	368650 423024

Map ID	Details	Quadrant Reference (Compass Direction)	Estimated Distance From Site	Contact	NGR
393	<b>Points of Interest - Manufacturing and Production</b> Name: Works Location: Not Supplied Category: Industrial Features Class Code: Unspecified Works Or Factories Positional Accuracy: Positioned to an adjacent address or location	A7NE (SW)	491	7	368594 423016
393	<b>Points of Interest - Manufacturing and Production</b> Name: Works Location: BB3 Category: Industrial Features Class Code: Unspecified Works Or Factories Positional Accuracy: Positioned to an adjacent address or location	A8NW (SW)	505	7	368610 422992
394	<b>Points of Interest - Manufacturing and Production</b> Name: Works Location: Not Supplied Category: Industrial Features Class Code: Unspecified Works Or Factories Positional Accuracy: Positioned to an adjacent address or location	A14NW (NE)	441	7	369513 423952
394	<b>Points of Interest - Manufacturing and Production</b> Name: Works Location: BB3 Category: Industrial Features Class Code: Unspecified Works Or Factories Positional Accuracy: Positioned to an adjacent address or location	A19SW (NE)	468	7	369523 424008
394	<b>Points of Interest - Manufacturing and Production</b> Name: Works Location: Not Supplied Category: Industrial Features Class Code: Unspecified Works Or Factories Positional Accuracy: Positioned to an adjacent address or location	A19SW (NE)	472	7	369527 424009
395	<b>Points of Interest - Manufacturing and Production</b> Name: Works Location: Not Supplied Category: Industrial Features Class Code: Unspecified Works Or Factories Positional Accuracy: Positioned to an adjacent address or location	A7NE (SW)	448	7	368446 423223
395	<b>Points of Interest - Manufacturing and Production</b> Name: Works Location: BB3 Category: Industrial Features Class Code: Unspecified Works Or Factories Positional Accuracy: Positioned to an adjacent address or location	A7NE (SW)	449	7	368446 423222
395	<b>Points of Interest - Manufacturing and Production</b> Name: Works Location: BB3 Category: Industrial Features Class Code: Unspecified Works Or Factories Positional Accuracy: Positioned to an adjacent address or location	A7NE (SW)	449	7	368461 423197
395	<b>Points of Interest - Manufacturing and Production</b> Name: Works Location: Not Supplied Category: Industrial Features Class Code: Unspecified Works Or Factories Positional Accuracy: Positioned to an adjacent address or location	A7NE (SW)	450	7	368460 423197
396	<b>Points of Interest - Manufacturing and Production</b> Name: Tank Location: BB3 Category: Industrial Features Class Code: Tanks (Generic) Positional Accuracy: Positioned to address or location	A18SW (N)	451	7	368910 424333
396	<b>Points of Interest - Manufacturing and Production</b> Name: Tanks Location: BB3 Category: Industrial Features Class Code: Tanks (Generic) Positional Accuracy: Positioned to an adjacent address or location	A18SW (N)	452	7	368904 424334
396	<b>Points of Interest - Manufacturing and Production</b> Name: Tank Location: BB3 Category: Industrial Features Class Code: Tanks (Generic) Positional Accuracy: Positioned to address or location	A18SW (N)	456	7	368907 424338

Map ID	Details	Quadrant Reference (Compass Direction)	Estimated Distance From Site	Contact	NGR
396	<b>Points of Interest - Manufacturing and Production</b> Name: Tanks Location: BB3 Category: Industrial Features Class Code: Tanks (Generic) Positional Accuracy: Positioned to an adjacent address or location	A18NW (N)	464	7	368909 424346
396	<b>Points of Interest - Manufacturing and Production</b> Name: Tank Location: BB3 Category: Industrial Features Class Code: Tanks (Generic) Positional Accuracy: Positioned to address or location	A18NW (N)	471	7	368903 424353
396	<b>Points of Interest - Manufacturing and Production</b> Name: Tank Location: BB3 Category: Industrial Features Class Code: Tanks (Generic) Positional Accuracy: Positioned to address or location	A18NW (N)	471	7	368917 424353
397	<b>Points of Interest - Manufacturing and Production</b> Name: Dove Cottage Works Location: Not Supplied Category: Industrial Features Class Code: Unspecified Works Or Factories Positional Accuracy: Positioned to an adjacent address or location	A8SW (S)	472	7	368761 422978
397	<b>Points of Interest - Manufacturing and Production</b> Name: Works Location: BB3 Category: Industrial Features Class Code: Unspecified Works Or Factories Positional Accuracy: Positioned to an adjacent address or location	A8SW (S)	476	7	368761 422974
398	<b>Points of Interest - Manufacturing and Production</b> Name: Works Location: Not Supplied Category: Industrial Features Class Code: Unspecified Works Or Factories Positional Accuracy: Positioned to an adjacent address or location	A12NW (W)	620	7	368188 423707
398	<b>Points of Interest - Manufacturing and Production</b> Name: Works Location: BB3 Category: Industrial Features Class Code: Unspecified Works Or Factories Positional Accuracy: Positioned to an adjacent address or location	A12NW (W)	620	7	368188 423706
399	<b>Points of Interest - Manufacturing and Production</b> Name: Works Location: BB3 Category: Industrial Features Class Code: Unspecified Works Or Factories Positional Accuracy: Positioned to an adjacent address or location	A18NW (N)	620	7	368935 424502
399	<b>Points of Interest - Manufacturing and Production</b> Name: Works Location: Not Supplied Category: Industrial Features Class Code: Unspecified Works Or Factories Positional Accuracy: Positioned to an adjacent address or location	A18NW (N)	621	7	368939 424503
400	<b>Points of Interest - Manufacturing and Production</b> Name: Works Location: Not Supplied Category: Industrial Features Class Code: Unspecified Works Or Factories Positional Accuracy: Positioned to an adjacent address or location	A8SW (S)	634	7	368742 422817
400	<b>Points of Interest - Manufacturing and Production</b> Name: Tanks Location: BB3 Category: Industrial Features Class Code: Tanks (Generic) Positional Accuracy: Positioned to an adjacent address or location	A8SW (S)	683	7	368768 422764
400	<b>Points of Interest - Manufacturing and Production</b> Name: Tank Location: BB3 Category: Industrial Features Class Code: Tanks (Generic) Positional Accuracy: Positioned to address or location	A8SW (S)	690	7	368775 422757

Map ID	Details	Quadrant Reference (Compass Direction)	Estimated Distance From Site	Contact	NGR
400	<b>Points of Interest - Manufacturing and Production</b> Name: Tank Location: BB3 Category: Industrial Features Class Code: Tanks (Generic) Positional Accuracy: Positioned to address or location	A8SW (S)	694	7	368770 422753
401	<b>Points of Interest - Manufacturing and Production</b> Name: Works Location: Not Supplied Category: Industrial Features Class Code: Unspecified Works Or Factories Positional Accuracy: Positioned to an adjacent address or location	A8SE (S)	674	7	369175 422861
401	<b>Points of Interest - Manufacturing and Production</b> Name: Works Location: BB3 Category: Industrial Features Class Code: Unspecified Works Or Factories Positional Accuracy: Positioned to an adjacent address or location	A8SE (S)	674	7	369175 422861
401	<b>Points of Interest - Manufacturing and Production</b> Name: Works Location: Not Supplied Category: Industrial Features Class Code: Unspecified Works Or Factories Positional Accuracy: Positioned to an adjacent address or location	A8SE (S)	708	7	369207 422840
401	<b>Points of Interest - Manufacturing and Production</b> Name: Works Location: BB3 Category: Industrial Features Class Code: Unspecified Works Or Factories Positional Accuracy: Positioned to an adjacent address or location	A8SE (S)	708	7	369207 422840
401	<b>Points of Interest - Manufacturing and Production</b> Name: Works Location: BB3 Category: Industrial Features Class Code: Unspecified Works Or Factories Positional Accuracy: Positioned to an adjacent address or location	A8SE (S)	743	7	369212 422803
401	<b>Points of Interest - Manufacturing and Production</b> Name: Works Location: Not Supplied Category: Industrial Features Class Code: Unspecified Works Or Factories Positional Accuracy: Positioned to an adjacent address or location	A8SE (S)	759	7	369273 422821
401	<b>Points of Interest - Manufacturing and Production</b> Name: Works Location: BB3 Category: Industrial Features Class Code: Unspecified Works Or Factories Positional Accuracy: Positioned to an adjacent address or location	A8SE (S)	759	7	369273 422821
402	<b>Points of Interest - Manufacturing and Production</b> Name: Works Location: BB3 Category: Industrial Features Class Code: Unspecified Works Or Factories Positional Accuracy: Positioned to an adjacent address or location	A17SW (NW)	682	7	368239 424090
403	<b>Points of Interest - Manufacturing and Production</b> Name: Works Location: BB3 Category: Industrial Features Class Code: Unspecified Works Or Factories Positional Accuracy: Positioned to an adjacent address or location	A17SW (NW)	820	7	368169 424238
404	<b>Points of Interest - Manufacturing and Production</b> Name: Works Location: Not Supplied Category: Industrial Features Class Code: Unspecified Works Or Factories Positional Accuracy: Positioned to an adjacent address or location	A3NW (S)	885	7	368907 422562
404	<b>Points of Interest - Manufacturing and Production</b> Name: Works Location: BB3 Category: Industrial Features Class Code: Unspecified Works Or Factories Positional Accuracy: Positioned to an adjacent address or location	A3NW (S)	885	7	368907 422562

Map ID	Details	Quadrant Reference (Compass Direction)	Estimated Distance From Site	Contact	NGR
404	<b>Points of Interest - Manufacturing and Production</b> Name: Works Location: BB3 Category: Industrial Features Class Code: Unspecified Works Or Factories Positional Accuracy: Positioned to an adjacent address or location	A3NW (S)	907	7	368930 422542
404	<b>Points of Interest - Manufacturing and Production</b> Name: Works Location: BB3 Category: Industrial Features Class Code: Unspecified Works Or Factories Positional Accuracy: Positioned to an adjacent address or location	A3NE (S)	940	7	368962 422512
404	<b>Points of Interest - Manufacturing and Production</b> Name: Works Location: BB3 Category: Industrial Features Class Code: Unspecified Works Or Factories Positional Accuracy: Positioned to an adjacent address or location	A3NE (S)	947	7	368965 422506
405	<b>Points of Interest - Manufacturing and Production</b> Name: Industrial Estate Location: BB1 Category: Industrial Features Class Code: Business Parks and Industrial Estates Positional Accuracy: Positioned to an adjacent address or location	A24SW (NE)	950	7	369467 424708
406	<b>Points of Interest - Manufacturing and Production</b> Name: Works Location: BB3 Category: Industrial Features Class Code: Unspecified Works Or Factories Positional Accuracy: Positioned to an adjacent address or location	A3NE (S)	951	7	368973 422503
406	<b>Points of Interest - Manufacturing and Production</b> Name: Works Location: Not Supplied Category: Industrial Features Class Code: Unspecified Works Or Factories Positional Accuracy: Positioned to an adjacent address or location	A3NE (S)	957	7	368969 422496
406	<b>Points of Interest - Manufacturing and Production</b> Name: Works Location: BB3 Category: Industrial Features Class Code: Unspecified Works Or Factories Positional Accuracy: Positioned to an adjacent address or location	A3NE (S)	960	7	368972 422494
406	<b>Points of Interest - Manufacturing and Production</b> Name: Works Location: Not Supplied Category: Industrial Features Class Code: Unspecified Works Or Factories Positional Accuracy: Positioned to an adjacent address or location	A3NE (S)	965	7	368977 422489
406	<b>Points of Interest - Manufacturing and Production</b> Name: Works Location: BB3 Category: Industrial Features Class Code: Unspecified Works Or Factories Positional Accuracy: Positioned to an adjacent address or location	A3NE (S)	965	7	368977 422489
406	<b>Points of Interest - Manufacturing and Production</b> Name: Works Location: Not Supplied Category: Industrial Features Class Code: Unspecified Works Or Factories Positional Accuracy: Positioned to an adjacent address or location	A3NE (S)	973	7	368981 422482
406	<b>Points of Interest - Manufacturing and Production</b> Name: Works Location: BB3 Category: Industrial Features Class Code: Unspecified Works Or Factories Positional Accuracy: Positioned to an adjacent address or location	A3NE (S)	973	7	368981 422482
407	<b>Points of Interest - Public Infrastructure</b> Name: Weir Location: BB3 Category: Water Class Code: Weirs, Sluices and Dams Positional Accuracy: Positioned to an adjacent address or location	A13NW (N)	68	7	368850 423918



Map ID	Details	Quadrant Reference (Compass Direction)	Estimated Distance From Site	Contact	NGR
407	<b>Points of Interest - Public Infrastructure</b> Name: Outfall Location: BB3 Category: Infrastructure and Facilities Class Code: Waste Storage, Processing and Disposal Positional Accuracy: Positioned to an adjacent address or location	A13NW (N)	96	7	368875 423972
407	<b>Points of Interest - Public Infrastructure</b> Name: Sludge Bed Location: BB3 Category: Infrastructure and Facilities Class Code: Waste Storage, Processing and Disposal Positional Accuracy: Positioned to an adjacent address or location	A13NW (N)	100	7	368931 423981
408	<b>Points of Interest - Public Infrastructure</b> Name: Sluice Location: BB3 Category: Water Class Code: Weirs, Sluices and Dams Positional Accuracy: Positioned to an adjacent address or location	A13SW (W)	144	7	368679 423585
409	<b>Points of Interest - Public Infrastructure</b> Name: Weir Location: BB3 Category: Water Class Code: Weirs, Sluices and Dams Positional Accuracy: Positioned to an adjacent address or location	A13SW (SW)	171	7	368657 423467
409	<b>Points of Interest - Public Infrastructure</b> Name: Sluice Location: BB3 Category: Water Class Code: Weirs, Sluices and Dams Positional Accuracy: Positioned to an adjacent address or location	A13SW (SW)	182	7	368656 423543
410	<b>Points of Interest - Public Infrastructure</b> Name: Sewage Works Location: BB3 Category: Infrastructure and Facilities Class Code: Waste Storage, Processing and Disposal Positional Accuracy: Positioned to address or location	A18SE (N)	271	7	368949 424151
411	<b>Points of Interest - Public Infrastructure</b> Name: Savoy Service Station Location: Blackburn Road, Darwen, BB3 1ET Category: Road And Rail Class Code: Petrol and Fuel Stations Positional Accuracy: Positioned to address or location	A8NW (SW)	300	7	368658 423202
411	<b>Points of Interest - Public Infrastructure</b> Name: Shell - Savoy Service Station Location: Blackburn Road, Darwen, BB3 1ET Category: Road And Rail Class Code: Petrol and Fuel Stations Positional Accuracy: Positioned to address or location	A8NW (SW)	305	7	368656 423198
411	<b>Points of Interest - Public Infrastructure</b> Name: Savoy Service Station Location: Blackburn Road, Darwen, BB3 1ET Category: Road And Rail Class Code: Petrol and Fuel Stations Positional Accuracy: Positioned to address or location	A8NW (SW)	305	7	368656 423198
411	<b>Points of Interest - Public Infrastructure</b> Name: Savoy Self Serve Location: Blackburn Road, Darwen, BB3 1ET Category: Road And Rail Class Code: Petrol and Fuel Stations Positional Accuracy: Positioned to address or location	A8NW (SW)	315	7	368642 423195
411	<b>Points of Interest - Public Infrastructure</b> Name: Savoy Self Serve Location: Blackburn Road, Darwen, BB3 1ET Category: Road And Rail Class Code: Petrol and Fuel Stations Positional Accuracy: Positioned to address or location	A8NW (SW)	315	7	368642 423195
412	<b>Points of Interest - Public Infrastructure</b> Name: Weir Location: BB3 Category: Water Class Code: Weirs, Sluices and Dams Positional Accuracy: Positioned to an adjacent address or location	A12SE (SW)	448	7	368403 423329

Map ID	Details	Quadrant Reference (Compass Direction)	Estimated Distance From Site	Contact	NGR
412	<b>Points of Interest - Public Infrastructure</b> Name: Sluice Location: BB3 Category: Water Class Code: Weirs, Sluices and Dams Positional Accuracy: Positioned to an adjacent address or location	A7NE (SW)	487	7	368365 423319
413	<b>Points of Interest - Public Infrastructure</b> Name: Sewage Works Location: BB3 Category: Infrastructure and Facilities Class Code: Waste Storage, Processing and Disposal Positional Accuracy: Positioned to address or location	A18NW (N)	458	7	368920 424340
414	<b>Points of Interest - Public Infrastructure</b> Name: SITA UK Ltd Location: Lower Eccleshill Road, Darwen, BB3 0RP Category: Infrastructure and Facilities Class Code: Waste Storage, Processing and Disposal Positional Accuracy: Positioned to address or location	A19SW (NE)	473	7	369332 424241
415	<b>Points of Interest - Public Infrastructure</b> Name: Shell Darwen Location: Commercial Road, Darwen, BB3 0AT Category: Road And Rail Class Code: Petrol and Fuel Stations Positional Accuracy: Positioned to address or location	A18SW (NW)	482	7	368647 424287
415	<b>Points of Interest - Public Infrastructure</b> Name: Blackburn Motorway Service Area Location: Blackburn Motorway Service Area, Junction 4 M65, Darwen, Lancashire, BB3 0 Category: Road And Rail Class Code: Petrol and Fuel Stations Positional Accuracy: Positioned to address or location	A18SW (NW)	482	7	368645 424286
416	<b>Points of Interest - Public Infrastructure</b> Name: Weir Location: BB3 Category: Water Class Code: Weirs, Sluices and Dams Positional Accuracy: Positioned to an adjacent address or location	A18NE (N)	651	7	368957 424532
417	<b>Points of Interest - Public Infrastructure</b> Name: Shell Darwen Location: 4 Daisyfield Street, Darwen, BB3 0AT Category: Road And Rail Class Code: Petrol and Fuel Stations Positional Accuracy: Positioned to address or location	A17SE (NW)	681	7	368319 424225
417	<b>Points of Interest - Public Infrastructure</b> Name: M65 Darwen Motorway Service Area Location: 4 Daisyfield Street, Darwen, BB3 0AT Category: Road And Rail Class Code: Petrol and Fuel Stations Positional Accuracy: Positioned to address or location	A17SE (NW)	681	7	368319 424225
418	<b>Points of Interest - Public Infrastructure</b> Name: Weir Location: BB3 Category: Water Class Code: Weirs, Sluices and Dams Positional Accuracy: Positioned to an adjacent address or location	A18NE (N)	696	7	369094 424554
418	<b>Points of Interest - Public Infrastructure</b> Name: Refuse Tip Location: BB3 Category: Infrastructure and Facilities Class Code: Refuse Disposal Facilities Positional Accuracy: Positioned to an adjacent address or location	A18NE (N)	742	7	369151 424585
419	<b>Points of Interest - Public Infrastructure</b> Name: Darwen Coach Services Location: Provident Yard, Cotton Hall Street, Darwen, BB3 0DW Category: Public Transport, Stations and Infrastructure Class Code: Bus and Coach Stations, Depots and Companies Positional Accuracy: Positioned to address or location	A8SE (S)	707	7	369188 422831
420	<b>Points of Interest - Public Infrastructure</b> Name: Weir Location: BB3 Category: Water Class Code: Weirs, Sluices and Dams Positional Accuracy: Positioned to an adjacent address or location	A18NE (N)	788	7	368983 424667

Map ID	Details	Quadrant Reference (Compass Direction)	Estimated Distance From Site	Contact	NGR
421	<b>Points of Interest - Public Infrastructure</b> Name: Weir Location: BB3 Category: Water Class Code: Weirs, Sluices and Dams Positional Accuracy: Positioned to an adjacent address or location	A17SW (NW)	825	7	368120 424171
422	<b>Points of Interest - Recreational and Environmental</b> Name: Playground Location: Lord'S Crescent, BB3 Category: Recreational Class Code: Playgrounds Positional Accuracy: Positioned to address or location	A19NW (NE)	732	7	369390 424503
423	<b>Points of Interest - Recreational and Environmental</b> Name: Play Area Location: Industry Street, BB3 Category: Recreational Class Code: Playgrounds Positional Accuracy: Positioned to address or location	A9SW (SE)	866	7	369430 422804
423	<b>Points of Interest - Recreational and Environmental</b> Name: Play Area Location: Not Supplied Category: Recreational Class Code: Playgrounds Positional Accuracy: Positioned to an adjacent address or location	A9SW (SE)	867	7	369432 422805

Map ID	Details	Quadrant Reference (Compass Direction)	Estimated Distance From Site	Contact	NGR
424	<b>Ancient Woodland</b> Name: Sunnyhurst Wood Reference: 1102451 Area(m <sup>2</sup> ): 124847.35 Type: Ancient and Semi-Natural Woodland	A7NW (SW)	901	8	367989 423133
425	<b>Areas of Adopted Green Belt</b> Authority: Blackburn with Darwen Borough Council Plan Name: Local Plan Part 2: Allocations And Development Management Status: <b>Adopted</b> Plan Date: 3rd December 2015	A13NE (E)	209	9	369270 423670
426	<b>Areas of Adopted Green Belt</b> Authority: Blackburn with Darwen Borough Council Plan Name: Local Plan Part 2: Allocations And Development Management Status: <b>Adopted</b> Plan Date: 3rd December 2015	A17SW (NW)	825	9	368095 424122
427	<b>Local Nature Reserves</b> Name: Sunnyhurst Woods Multiple Area: N Area (m2): 355012.51 Source: Natural England Designation Date: 28th March 2012	A7NE (SW)	494	8	368373 423270

Agency & Hydrological	Version	Update Cycle
<b>Contaminated Land Register Entries and Notices</b> Chorley Borough Council - Environmental Health Department Blackburn with Darwen Borough Council - Environmental Health Department Hyndburn Borough Council - Environmental Health Department Rossendale Borough Council - Environmental Health Department	August 2013 July 2013 July 2013 November 2015	Annual Rolling Update Annual Rolling Update Annual Rolling Update Annual Rolling Update
<b>Discharge Consents</b> Environment Agency - North West Region	October 2016	Quarterly
<b>Enforcement and Prohibition Notices</b> Environment Agency - North West Region	March 2013	As notified
<b>Integrated Pollution Controls</b> Environment Agency - North West Region	October 2008	Not Applicable
<b>Integrated Pollution Prevention And Control</b> Environment Agency - North West Region	October 2016	Quarterly
<b>Local Authority Integrated Pollution Prevention And Control</b> Blackburn with Darwen Borough Council - Environmental Health Department Chorley Borough Council - Environmental Health Department Rossendale Borough Council - Environmental Health Department Hyndburn Borough Council - Environmental Health Department	February 2015 June 2014 May 2016 October 2014	Annual Rolling Update Annual Rolling Update Annual Rolling Update Annual Rolling Update
<b>Local Authority Pollution Prevention and Controls</b> Blackburn with Darwen Borough Council - Environmental Health Department Chorley Borough Council - Environmental Health Department Rossendale Borough Council - Environmental Health Department Hyndburn Borough Council - Environmental Health Department	February 2015 June 2014 May 2016 October 2014	Annual Rolling Update Annual Rolling Update Annual Rolling Update Annual Rolling Update
<b>Local Authority Pollution Prevention and Control Enforcements</b> Blackburn with Darwen Borough Council - Environmental Health Department Chorley Borough Council - Environmental Health Department Rossendale Borough Council - Environmental Health Department Hyndburn Borough Council - Environmental Health Department	February 2015 June 2014 May 2016 October 2014	Annual Rolling Update Annual Rolling Update Annual Rolling Update Annual Rolling Update
<b>Nearest Surface Water Feature</b> Ordnance Survey	July 2012	Quarterly
<b>Pollution Incidents to Controlled Waters</b> Environment Agency - North West Region	January 2000	Not Applicable
<b>Prosecutions Relating to Authorised Processes</b> Environment Agency - North West Region	March 2013	As notified
<b>Prosecutions Relating to Controlled Waters</b> Environment Agency - North West Region	March 2013	As notified
<b>River Quality</b> Environment Agency - Head Office	November 2001	Not Applicable
<b>River Quality Biology Sampling Points</b> Environment Agency - Head Office	July 2012	Annually
<b>River Quality Chemistry Sampling Points</b> Environment Agency - Head Office	July 2012	Annually
<b>Substantiated Pollution Incident Register</b> Environment Agency - North West Region - Central Area Environment Agency - North West Region - North Area	October 2016 October 2016	Quarterly Quarterly
<b>Water Abstractions</b> Environment Agency - North West Region	July 2016	Quarterly
<b>Water Industry Act Referrals</b> Environment Agency - North West Region	October 2016	Quarterly
<b>Groundwater Vulnerability</b> Environment Agency - Head Office	April 2015	Not Applicable

Agency & Hydrological	Version	Update Cycle
<b>Drift Deposits</b> Environment Agency - Head Office	January 1999	Not Applicable
<b>Bedrock Aquifer Designations</b> British Geological Survey - National Geoscience Information Service	August 2015	As notified
<b>Superficial Aquifer Designations</b> British Geological Survey - National Geoscience Information Service	August 2015	As notified
<b>Source Protection Zones</b> Environment Agency - Head Office	October 2016	Quarterly
<b>Extreme Flooding from Rivers or Sea without Defences</b> Environment Agency - Head Office	October 2016	Quarterly
<b>Flooding from Rivers or Sea without Defences</b> Environment Agency - Head Office	October 2016	Quarterly
<b>Areas Benefiting from Flood Defences</b> Environment Agency - Head Office	October 2016	Quarterly
<b>Flood Water Storage Areas</b> Environment Agency - Head Office	October 2016	Quarterly
<b>Flood Defences</b> Environment Agency - Head Office	October 2016	Quarterly
<b>Detailed River Network Lines</b> Environment Agency - Head Office	September 2014	Annually
<b>Detailed River Network Offline Drainage</b> Environment Agency - Head Office	March 2012	Annually
<b>Surface Water 1 in 30 year Flood Extent</b> Environment Agency - Head Office	October 2013	As notified
<b>Surface Water 1 in 100 year Flood Extent</b> Environment Agency - Head Office	October 2013	As notified
<b>Surface Water 1 in 1000 year Flood Extent</b> Environment Agency - Head Office	October 2013	As notified
<b>Surface Water Suitability</b> Environment Agency - Head Office	October 2013	As notified
<b>BGS Groundwater Flooding Susceptibility</b> British Geological Survey - National Geoscience Information Service	May 2013	Annually



Waste	Version	Update Cycle
<b>BGS Recorded Landfill Sites</b> British Geological Survey - National Geoscience Information Service	June 1996	Not Applicable
<b>Historical Landfill Sites</b> Environment Agency - Head Office	August 2016	Quarterly
<b>Integrated Pollution Control Registered Waste Sites</b> Environment Agency - North West Region	October 2008	Not Applicable
<b>Licensed Waste Management Facilities (Landfill Boundaries)</b> Environment Agency - North West Region - Central Area Environment Agency - North West Region - North Area	August 2016 August 2016	Quarterly Quarterly
<b>Licensed Waste Management Facilities (Locations)</b> Environment Agency - North West Region - Central Area Environment Agency - North West Region - North Area	October 2016 October 2016	Quarterly Quarterly
<b>Local Authority Landfill Coverage</b> Blackburn with Darwen Borough Council Chorley Borough Council - Development Control Section Hyndburn Borough Council - Environmental Health Department Lancashire County Council - Waste Management Group Rossendale Borough Council - Environmental Health Department	May 2000 May 2000 May 2000 May 2000 May 2000	Not Applicable Not Applicable Not Applicable Not Applicable Not Applicable
<b>Local Authority Recorded Landfill Sites</b> Blackburn with Darwen Borough Council Chorley Borough Council - Development Control Section Hyndburn Borough Council - Environmental Health Department Lancashire County Council - Waste Management Group Rossendale Borough Council - Environmental Health Department	May 2000 May 2000 May 2000 May 2000 May 2000	Not Applicable Not Applicable Not Applicable Not Applicable Not Applicable
<b>Potentially Infilled Land (Non-Water)</b> Landmark Information Group Limited	December 1999	Not Applicable
<b>Potentially Infilled Land (Water)</b> Landmark Information Group Limited	December 1999	Not Applicable
<b>Registered Landfill Sites</b> Environment Agency - North West Region - Central Area Environment Agency - North West Region - North Area	March 2003 March 2003	Not Applicable Not Applicable
<b>Registered Waste Transfer Sites</b> Environment Agency - North West Region - Central Area Environment Agency - North West Region - North Area	March 2003 March 2003	Not Applicable Not Applicable
<b>Registered Waste Treatment or Disposal Sites</b> Environment Agency - North West Region - Central Area Environment Agency - North West Region - North Area	March 2003 March 2003	Not Applicable Not Applicable

Hazardous Substances	Version	Update Cycle
<b>Control of Major Accident Hazards Sites (COMAH)</b> Health and Safety Executive	July 2016	Bi-Annually
<b>Explosive Sites</b> Health and Safety Executive	September 2016	Bi-Annually
<b>Notification of Installations Handling Hazardous Substances (NIHHS)</b> Health and Safety Executive	November 2000	Not Applicable
<b>Planning Hazardous Substance Enforcements</b> Blackburn with Darwen Borough Council Hyndburn Borough Council - Planning Lancashire County Council Rossendale Borough Council - Planning Department Chorley Borough Council - Development Control Section	February 2016 February 2016 February 2016 February 2016 January 2016	Annual Rolling Update Annual Rolling Update Annual Rolling Update Annual Rolling Update Annual Rolling Update
<b>Planning Hazardous Substance Consents</b> Blackburn with Darwen Borough Council Hyndburn Borough Council - Planning Lancashire County Council Rossendale Borough Council - Planning Department Chorley Borough Council - Development Control Section	February 2016 February 2016 February 2016 February 2016 January 2016	Annual Rolling Update Annual Rolling Update Annual Rolling Update Annual Rolling Update Annual Rolling Update
Geological	Version	Update Cycle
<b>BGS 1:625,000 Solid Geology</b> British Geological Survey - National Geoscience Information Service	January 2009	Not Applicable
<b>BGS Estimated Soil Chemistry</b> British Geological Survey - National Geoscience Information Service	October 2015	As notified
<b>BGS Recorded Mineral Sites</b> British Geological Survey - National Geoscience Information Service	October 2016	Bi-Annually
<b>Brine Compensation Area</b> Cheshire Brine Subsidence Compensation Board	August 2011	Not Applicable
<b>Coal Mining Affected Areas</b> The Coal Authority - Property Searches	March 2014	As notified
<b>Mining Instability</b> Ove Arup & Partners	October 2000	Not Applicable
<b>Non Coal Mining Areas of Great Britain</b> British Geological Survey - National Geoscience Information Service	May 2015	Not Applicable
<b>Potential for Collapsible Ground Stability Hazards</b> British Geological Survey - National Geoscience Information Service	June 2015	Annually
<b>Potential for Compressible Ground Stability Hazards</b> British Geological Survey - National Geoscience Information Service	June 2015	Annually
<b>Potential for Ground Dissolution Stability Hazards</b> British Geological Survey - National Geoscience Information Service	June 2015	Annually
<b>Potential for Landslide Ground Stability Hazards</b> British Geological Survey - National Geoscience Information Service	June 2015	Annually
<b>Potential for Running Sand Ground Stability Hazards</b> British Geological Survey - National Geoscience Information Service	June 2015	Annually
<b>Potential for Shrinking or Swelling Clay Ground Stability Hazards</b> British Geological Survey - National Geoscience Information Service	June 2015	Annually
<b>Radon Potential - Radon Affected Areas</b> British Geological Survey - National Geoscience Information Service	July 2011	As notified
<b>Radon Potential - Radon Protection Measures</b> British Geological Survey - National Geoscience Information Service	July 2011	As notified

Industrial Land Use	Version	Update Cycle
<b>Contemporary Trade Directory Entries</b> Thomson Directories	October 2016	Quarterly
<b>Fuel Station Entries</b> Catalist Ltd - Experian	July 2016	Quarterly
<b>Gas Pipelines</b> National Grid	July 2014	Quarterly
<b>Points of Interest - Commercial Services</b> PointX	September 2016	Quarterly
<b>Points of Interest - Education and Health</b> PointX	September 2016	Quarterly
<b>Points of Interest - Manufacturing and Production</b> PointX	September 2016	Quarterly
<b>Points of Interest - Public Infrastructure</b> PointX	September 2016	Quarterly
<b>Points of Interest - Recreational and Environmental</b> PointX	September 2016	Quarterly
<b>Underground Electrical Cables</b> National Grid	January 2016	Bi-Annually

Sensitive Land Use	Version	Update Cycle
<b>Ancient Woodland</b> Natural England	August 2016	Bi-Annually
<b>Areas of Adopted Green Belt</b> Blackburn with Darwen Borough Council Chorley Borough Council - Development Control Section Hyndburn Borough Council Rossendale Borough Council - Planning Department	November 2016 November 2016 November 2016 November 2016	As notified As notified As notified As notified
<b>Areas of Unadopted Green Belt</b> Blackburn with Darwen Borough Council Chorley Borough Council - Development Control Section Hyndburn Borough Council Rossendale Borough Council - Planning Department	November 2016 November 2016 November 2016 November 2016	As notified As notified As notified As notified
<b>Areas of Outstanding Natural Beauty</b> Natural England	September 2016	Bi-Annually
<b>Environmentally Sensitive Areas</b> Natural England	September 2016	Annually
<b>Forest Parks</b> Forestry Commission	April 1997	Not Applicable
<b>Local Nature Reserves</b> Natural England	September 2016	Bi-Annually
<b>Marine Nature Reserves</b> Natural England	September 2016	Bi-Annually
<b>National Nature Reserves</b> Natural England	September 2016	Bi-Annually
<b>National Parks</b> Natural England	August 2016	Bi-Annually
<b>Nitrate Sensitive Areas</b> Department for Environment, Food and Rural Affairs (DEFRA - formerly FRCA)	April 2016	Not Applicable
<b>Nitrate Vulnerable Zones</b> Department for Environment, Food and Rural Affairs (DEFRA - formerly FRCA)	October 2015	Annually
<b>Ramsar Sites</b> Natural England	April 2016	Bi-Annually
<b>Sites of Special Scientific Interest</b> Natural England	April 2016	Bi-Annually
<b>Special Areas of Conservation</b> Natural England	September 2016	Bi-Annually
<b>Special Protection Areas</b> Natural England	September 2016	Bi-Annually
<b>World Heritage Sites</b> English Heritage - National Monument Record Centre	September 2015	Bi-Annually

A selection of organisations who provide data within this report

Data Supplier	Data Supplier Logo
Ordnance Survey	
Environment Agency	
Scottish Environment Protection Agency	
The Coal Authority	
British Geological Survey	 <p><b>British Geological Survey</b> NATURAL ENVIRONMENT RESEARCH COUNCIL</p>
Centre for Ecology and Hydrology	 <p><b>Centre for Ecology &amp; Hydrology</b> NATURAL ENVIRONMENT RESEARCH COUNCIL</p>
Natural Resources Wales	
Scottish Natural Heritage	
Natural England	
Public Health England	
Ove Arup	
Peter Brett Associates	

Contact	Name and Address	Contact Details
2	<b>British Geological Survey - Enquiry Service</b> British Geological Survey, Kingsley Dunham Centre, Keyworth, Nottingham, Nottinghamshire, NG12 5GG	Telephone: 0115 936 3143 Fax: 0115 936 3276 Email: enquiries@bgs.ac.uk Website: www.bgs.ac.uk
3	<b>Environment Agency - National Customer Contact Centre (NCCC)</b> PO Box 544, Templeborough, Rotherham, S60 1BY	Telephone: 03708 506 506 Email: enquiries@environment-agency.gov.uk
4	<b>Blackburn with Darwen Borough Council - Environmental Health Department</b> Town Hall, Blackburn, Lancashire, BB1 7DY	Telephone: 01254 585585 Website: www.blackburn.gov.uk
5	<b>Blackburn with Darwen Borough Council</b> Town Hall, BLACKBURN, Lancashire, BB1 7DY	Telephone: 01254 585585 Fax: 01254 680870 Website: www.blackburn.gov.uk
6	<b>The Coal Authority - Property Searches</b> 200 Lichfield Lane, Mansfield, Nottinghamshire, NG18 4RG	Telephone: 0345 762 6848 Fax: 01623 637 338 Email: groundstability@coal.gov.uk
7	<b>PointX</b> 7 Abbey Court, Eagle Way, Sowton, Exeter, Devon, EX2 7HY	Website: www.pointx.co.uk
8	<b>Natural England</b> County Hall, Spetchley Road, Worcester, WR5 2NP	Telephone: 0300 060 3900 Email: enquiries@naturalengland.org.uk Website: www.naturalengland.org.uk
9	<b>Blackburn with Darwen Borough Council</b> Town Hall, Blackburn, Lancashire, BB1 7DY	Telephone: 01254 585585 Fax: 01254 680870 Website: www.blackburn.gov.uk
10	<b>Environment Agency - Head Office</b> Rio House, Waterside Drive, Aztec West, Almondsbury, Bristol, Avon, BS32 4UD	Telephone: 01454 624400 Fax: 01454 624409
-	<b>Public Health England - Radon Survey, Centre for Radiation, Chemical and Environmental Hazards</b> Chilton, Didcot, Oxfordshire, OX11 0RQ	Telephone: 01235 822622 Fax: 01235 833891 Email: radon@phe.gov.uk Website: www.ukradon.org
-	<b>Landmark Information Group Limited</b> Imperium, Imperial Way, Reading, Berkshire, RG2 0TD	Telephone: 0844 844 9952 Fax: 0844 844 9951 Email: customerservices@landmarkinfo.co.uk Website: www.landmarkinfo.co.uk

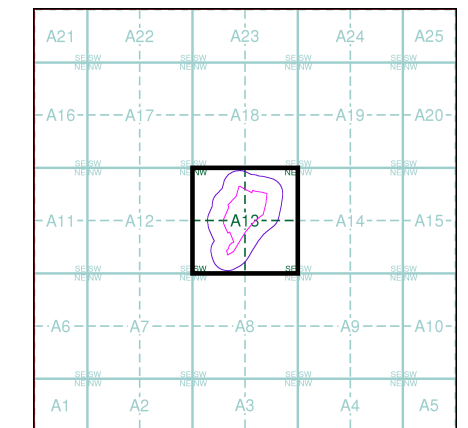
Please note that the Environment Agency / Natural Resources Wales / SEPA have a charging policy in place for enquiries.



## General

- Specified Site
  - Specified Buffer(s)
  - Bearing Reference Point
  - Map ID
  - Several of Type at Location
  - Pylon
  - Overhead Transmission Line
- ## Agency and Hydrological
- Contaminated Land Register Entry or Notice (Location)
  - Contaminated Land Register Entry or Notice
  - Discharge Consent
  - Enforcement or Prohibition Notice
  - Integrated Pollution Control
  - Integrated Pollution Prevention Control
  - Local Authority Integrated Pollution Prevention and Control
  - Local Authority Pollution Prevention and Control
  - Local Authority Pollution Prevention and Control Enforcement
  - Pollution Incident to Controlled Waters
  - Prosecution Relating to Authorised Processes
  - Prosecution Relating to Controlled Waters
  - Registered Radioactive Substance
  - River Network or Water Feature
  - River Quality Sampling Point
  - Substantiated Pollution Incident Register
  - Water Abstraction
  - Water Industry Act Referral
- ## Waste
- BGS Recorded Landfill Site (Location)
  - BGS Recorded Landfill Site
  - EA Historic Landfill (Buffered Point)
  - EA Historic Landfill (Polygon)
  - Integrated Pollution Control Registered Waste Site
  - Licensed Waste Management Facility (Landfill Boundary)
  - Licensed Waste Management Facility (Location)
  - Local Authority Recorded Landfill Site (Location)
  - Local Authority Recorded Landfill Site
  - Potentially Infilled Land (Non-water)
  - Potentially Infilled Land (Non-water)
  - Potentially Infilled Land (Non-water)
  - Potentially Infilled Land (Water)
  - Potentially Infilled Land (Water)
  - Potentially Infilled Land (Water)
  - Registered Landfill Site
  - Registered Landfill Site (Location)
  - Registered Landfill Site (Point Buffered to 100m)
  - Registered Landfill Site (Point Buffered to 250m)
  - Registered Waste Transfer Site (Location)
  - Registered Waste Transfer Site
  - Registered Waste Treatment or Disposal Site (Location)
  - Registered Waste Treatment or Disposal Site
- ## Hazardous Substances
- COMAH Site
  - Explosive Site
  - NIHHS Site
  - Planning Hazardous Substance Consent
  - Planning Hazardous Substance Enforcement
- ## Geological
- BGS Recorded Mineral Site

## Site Sensitivity Map - Segment A13

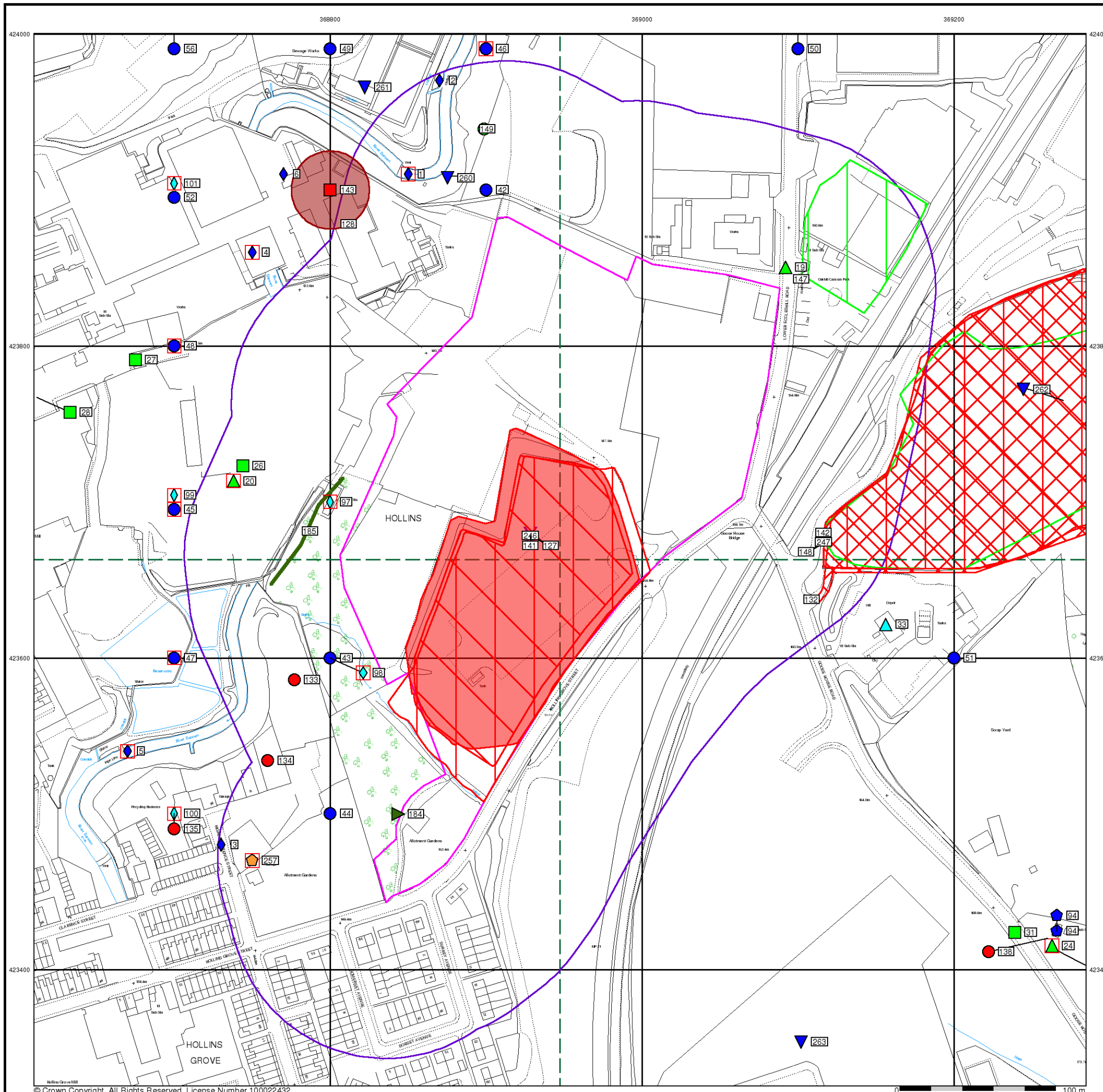


## Order Details

Order Number: 106427401\_1\_1  
 Customer Ref: 40361  
 National Grid Reference: 368930, 423680  
 Slice: A  
 Site Area (Ha): 6.17  
 Plot Buffer (m): 100

## Site Details

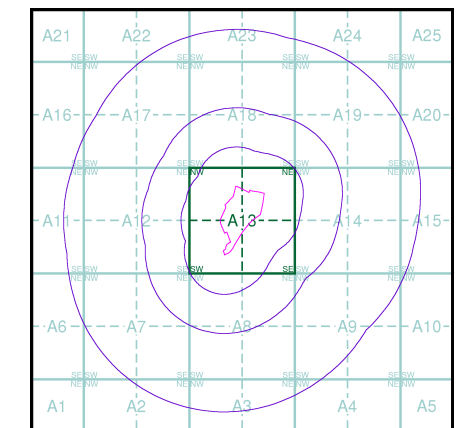
12 Hollins Grove Street, DARWEN, Lancashire, BB3 1HG





- General**
- Specified Site
  - Specified Buffer(s)
  - Bearing Reference Point
  - Map ID
  - Several of Type at Location
- Agency and Hydrological**
- Contaminated Land Register Entry or Notice (Location)
  - Contaminated Land Register Entry or Notice
  - Discharge Consent
  - Enforcement or Prohibition Notice
  - Integrated Pollution Control
  - Integrated Pollution Prevention and Control
  - Local Authority Integrated Pollution Prevention and Control
  - Local Authority Pollution Prevention and Control Enforcement
  - Pollution Incident to Controlled Waters
  - Prosecution Relating to Authorised Processes
  - Prosecution Relating to Controlled Waters
  - Registered Radioactive Substance
  - River Network or Water Feature
  - River Quality Sampling Point
  - Substantiated Pollution Incident Register
  - Water Abstraction
  - Water Industry Act Referral
- Waste**
- BGS Recorded Landfill Site (Location)
  - BGS Recorded Landfill Site
  - EA Historic Landfill (Buffered Point)
  - EA Historic Landfill (Polygon)
  - Integrated Pollution Control Registered Waste Site
  - Licensed Waste Management Facility (Landfill Boundary)
  - Licensed Waste Management Facility (Location)
  - Local Authority Recorded Landfill Site (Location)
  - Local Authority Recorded Landfill Site
  - Potentially Infilled Land (Non-water)
  - Potentially Infilled Land (Non-water)
  - Potentially Infilled Land (Non-water)
  - Potentially Infilled Land (Water)
  - Potentially Infilled Land (Water)
  - Potentially Infilled Land (Water)
  - Registered Landfill Site (Location)
  - Registered Landfill Site (Point Buffered to 100m)
  - Registered Landfill Site (Point Buffered to 250m)
  - Registered Waste Transfer Site (Location)
  - Registered Waste Transfer Site
  - Registered Waste Treatment or Disposal Site (Location)
  - Registered Waste Treatment or Disposal Site
- Hazardous Substances**
- COMAH Site
  - Explosive Site
  - NIHHS Site
  - Planning Hazardous Substance Consent
  - Planning Hazardous Substance Enforcement
  - BGS Recorded Mineral Site
- Geological**
- BGS Recorded Mineral Site

## Site Sensitivity Map - Slice A

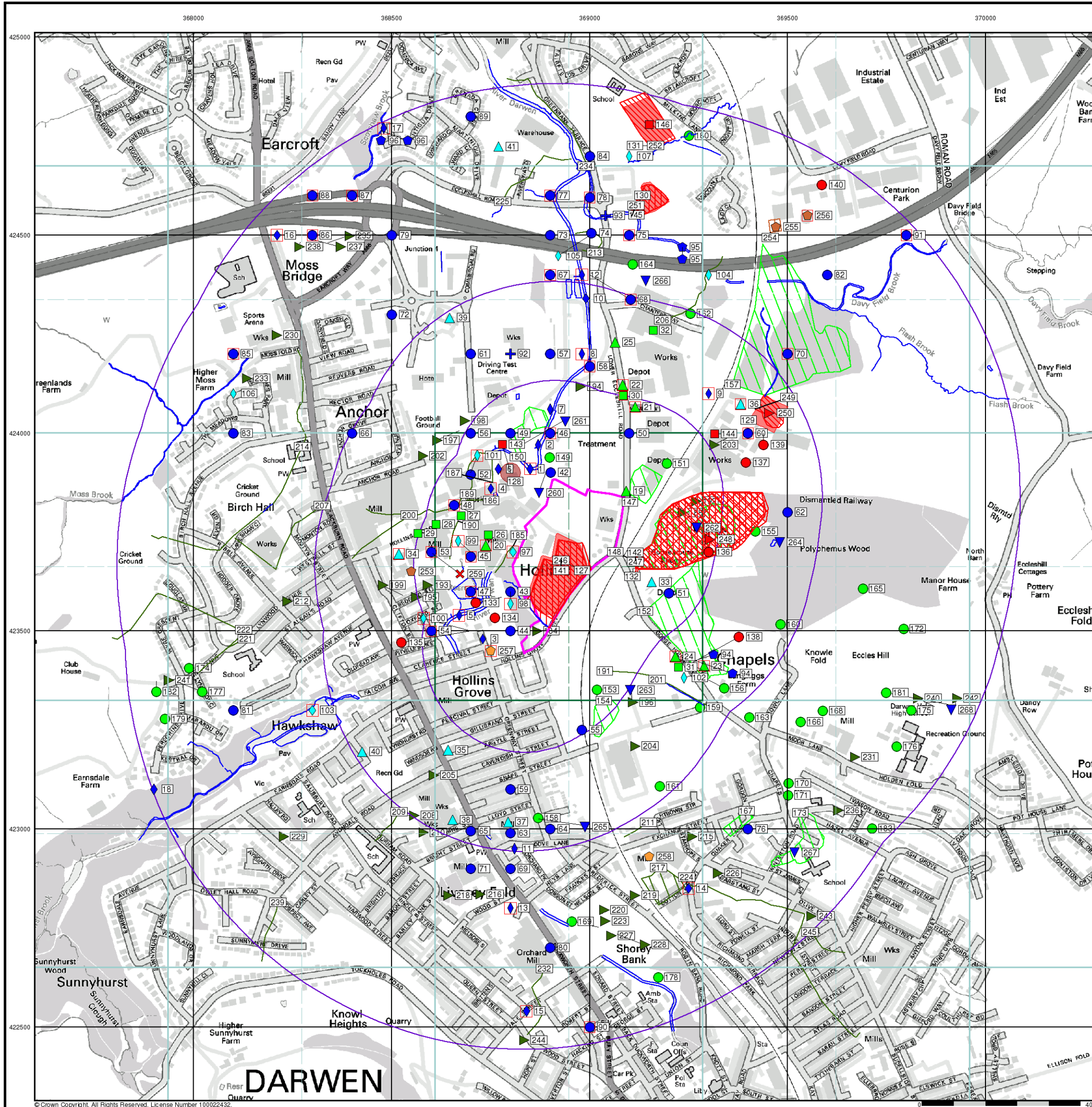


## Order Details

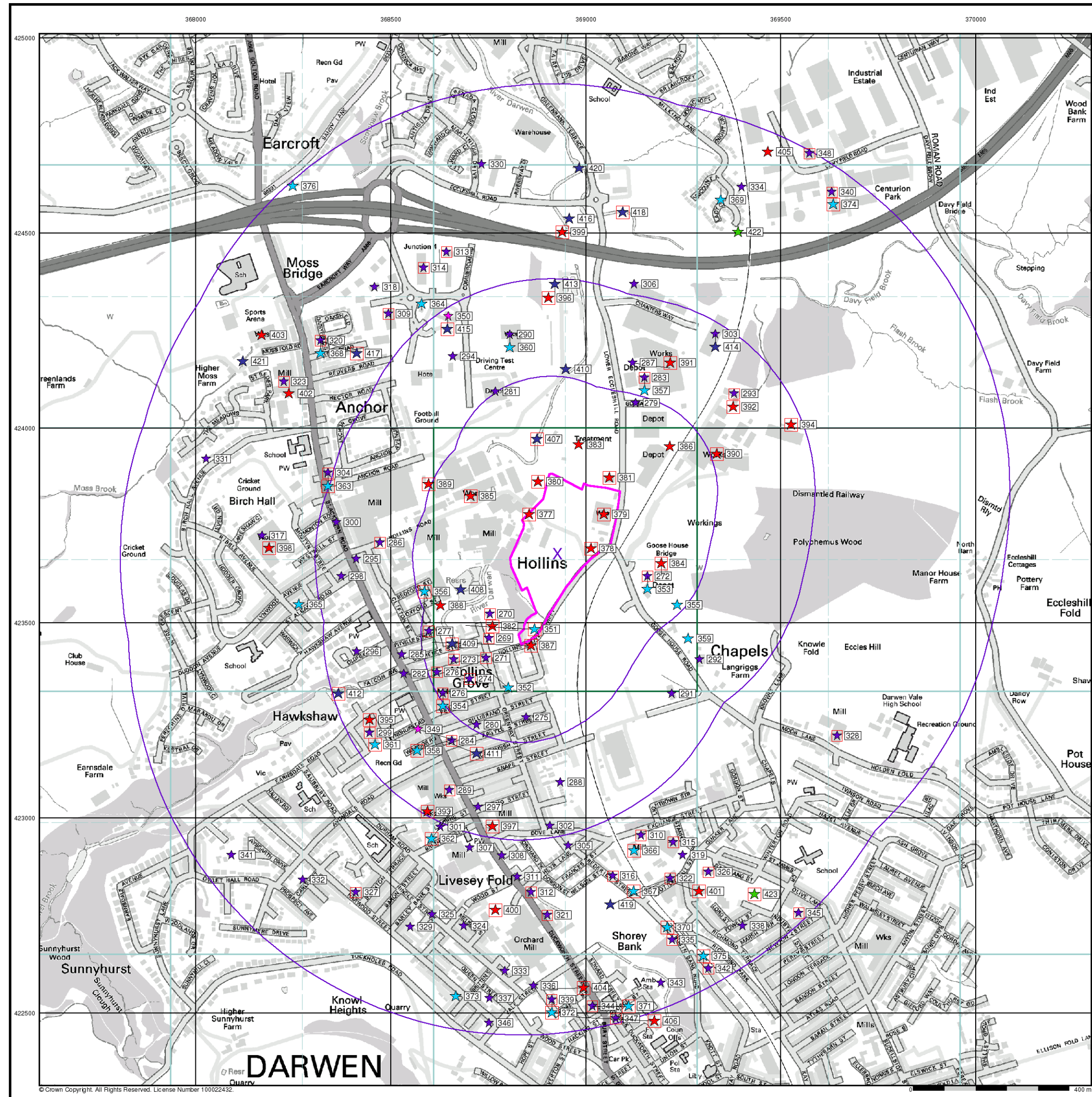
Order Number: 106427401\_1\_1  
 Customer Ref: 40361  
 National Grid Reference: 368930, 423680  
 Slice: A  
 Site Area (Ha): 6.17  
 Search Buffer (m): 1000

## Site Details

12 Hollins Grove Street, DARWEN, Lancashire, BB3 1HG







## Industrial Land Use Map

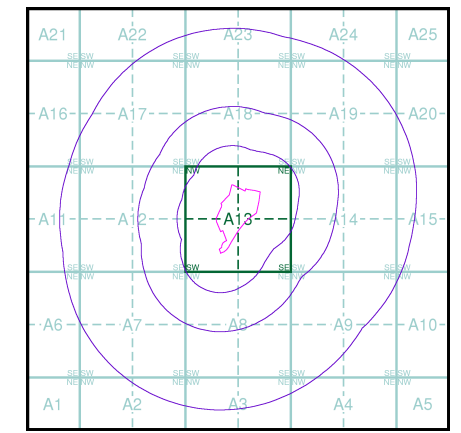
### General

- Specified Site
- Specified Buffer(s)
- Bearing Reference Point
- Slice
- Map ID

### Industrial Land Use

- Contemporary Trade Directory Entry
- Fuel Station Entry
- Gas Pipeline
- Points of Interest - Commercial Services
- Points of Interest - Education and Health
- Points of Interest - Manufacturing and Production
- Points of Interest - Public Infrastructure
- Points of Interest - Recreational and Environmental
- Underground Electrical Cables

### Industrial Land Use Map - Slice A



### Order Details

Order Number: 106427401\_1\_1  
 Customer Ref: 40361  
 National Grid Reference: 368930, 423680  
 Slice: A  
 Site Area (Ha): 6.17  
 Search Buffer (m): 1000

### Site Details

12 Hollins Grove Street, DARWEN, Lancashire, BB3 1HG



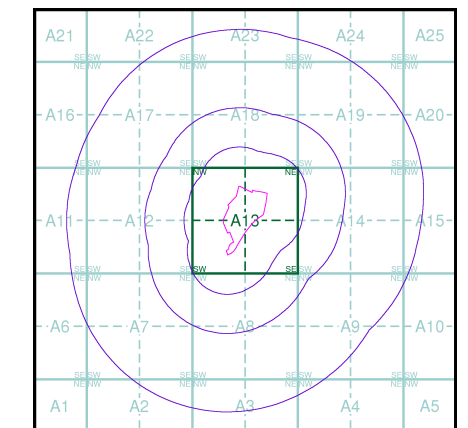
### General

- Specified Site
- Specified Buffer(s)
- Bearing Reference Point

### Agency and Hydrological (Flood)

- Extreme Flooding from Rivers or Sea without Defences (Zone 2)
- Flooding from Rivers or Sea without Defences (Zone 3)
- Area Benefiting from Flood Defence
- Flood Water Storage Areas
- Flood Defence

### Flood Map - Slice A

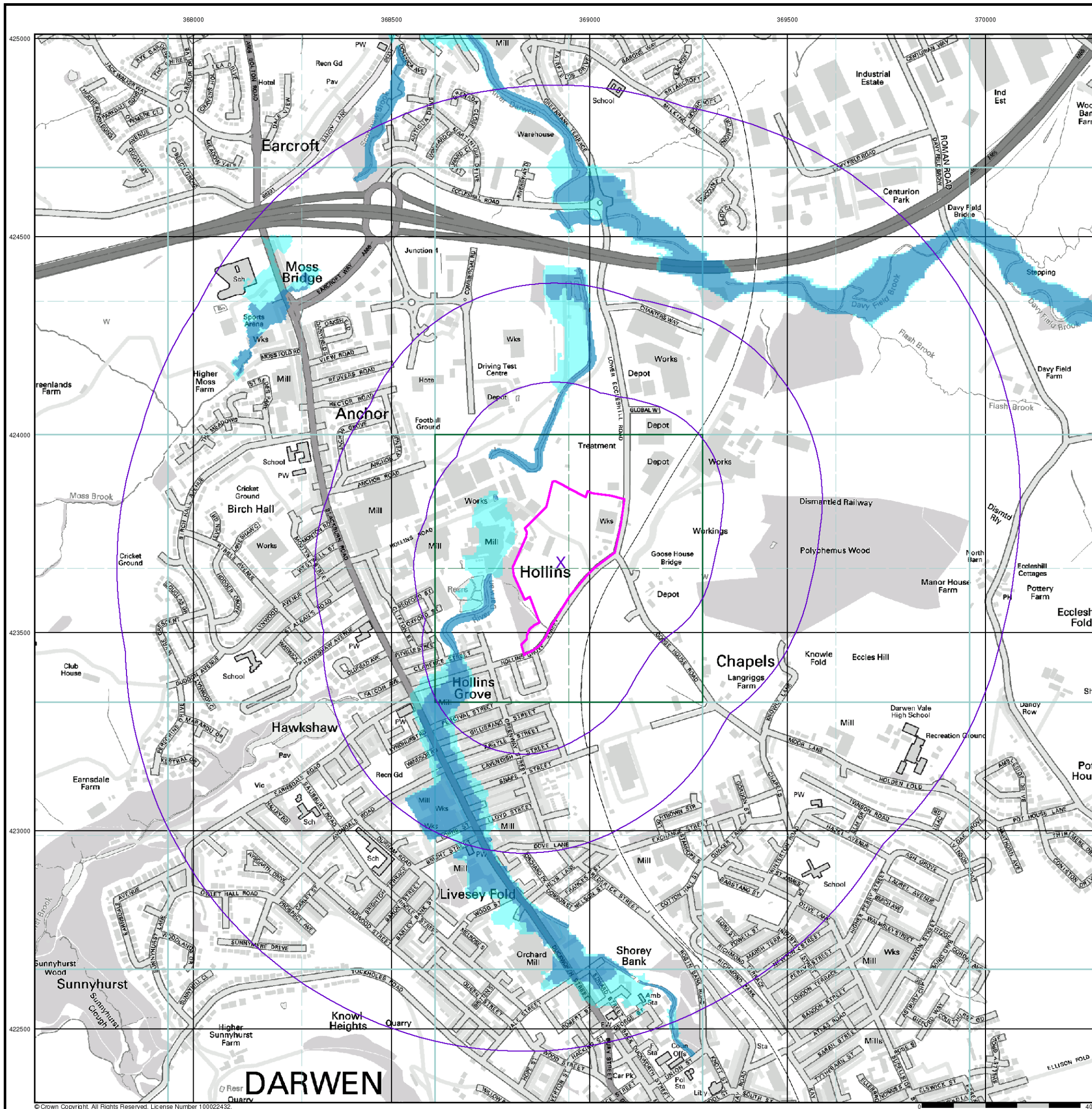


### Order Details

Order Number: 106427401\_1\_1  
 Customer Ref: 40361  
 National Grid Reference: 368930, 423680  
 Slice: A  
 Site Area (Ha): 6.17  
 Search Buffer (m): 1000

### Site Details

12 Hollins Grove Street, DARWEN, Lancashire, BB3 1HG



© Crown Copyright. All Rights Reserved. License Number 100022432.



### General

- Specified Site
- Specified Buffer(s)
- Bearing Reference Point
- Map ID
- Several of Type at Location

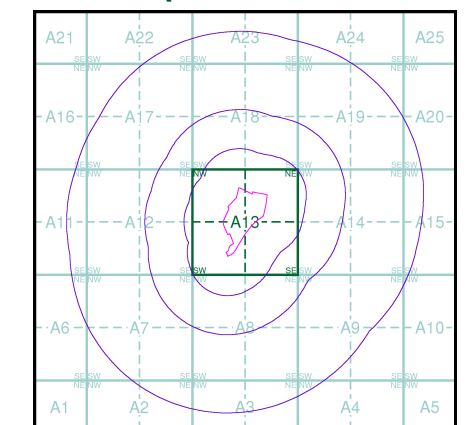
### Agency and Hydrological (Boreholes)

- BGS Borehole Depth 0 - 10m
- BGS Borehole Depth 10 - 30m
- BGS Borehole Depth 30m +
- Confidential
- Other

For Borehole information please refer to the Borehole .csv file which accompanied this slice.

A copy of the BGS Borehole Ordering Form is available to download from the Support section of [www.envirocheck.co.uk](http://www.envirocheck.co.uk).

### Borehole Map - Slice A

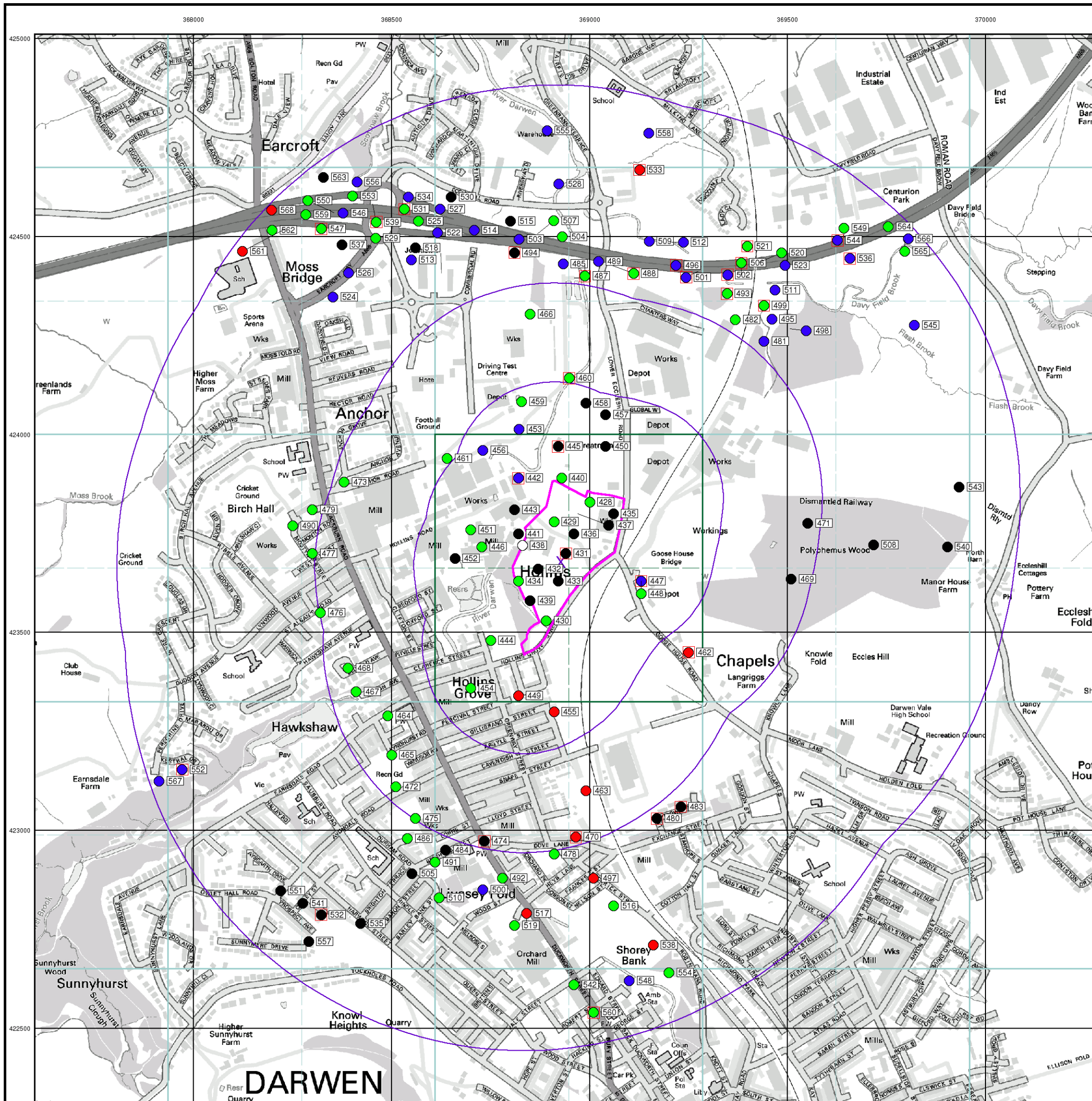


### Order Details

Order Number: 106427401\_1\_1  
 Customer Ref: 40361  
 National Grid Reference: 368930, 423680  
 Slice: A  
 Site Area (Ha): 6.17  
 Search Buffer (m): 1000

### Site Details

12 Hollins Grove Street, DARWEN, Lancashire, BB3 1HG



© Crown Copyright. All Rights Reserved. License Number 100022432.



## General

- Specified Site
- Specified Buffer(s)
- Bearing Reference Point
- Map ID

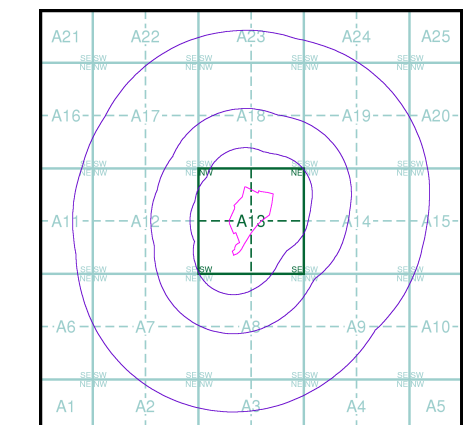
## Detailed River Network Data

- Primary River
- Secondary River
- Tertiary River
- Canal
- Canal Tunnel
- Undefined River
- Lake/Reservoir
- Offline Drainage Feature
- Extended Culvert (greater than 50m)
- Underground River (inferred)
- Underground River (local knowledge)
- Downstream of High Water Mark
- Downstream of Seaward Extension
- Not assigned River feature

## Contours (height in metres)

- Standard Contour 105
- Master Contour 100
- Spot Height \*167.3
- MLW Mean Low Water
- MHW Mean High Water

## EANRW Detailed River Network Map - Slice A

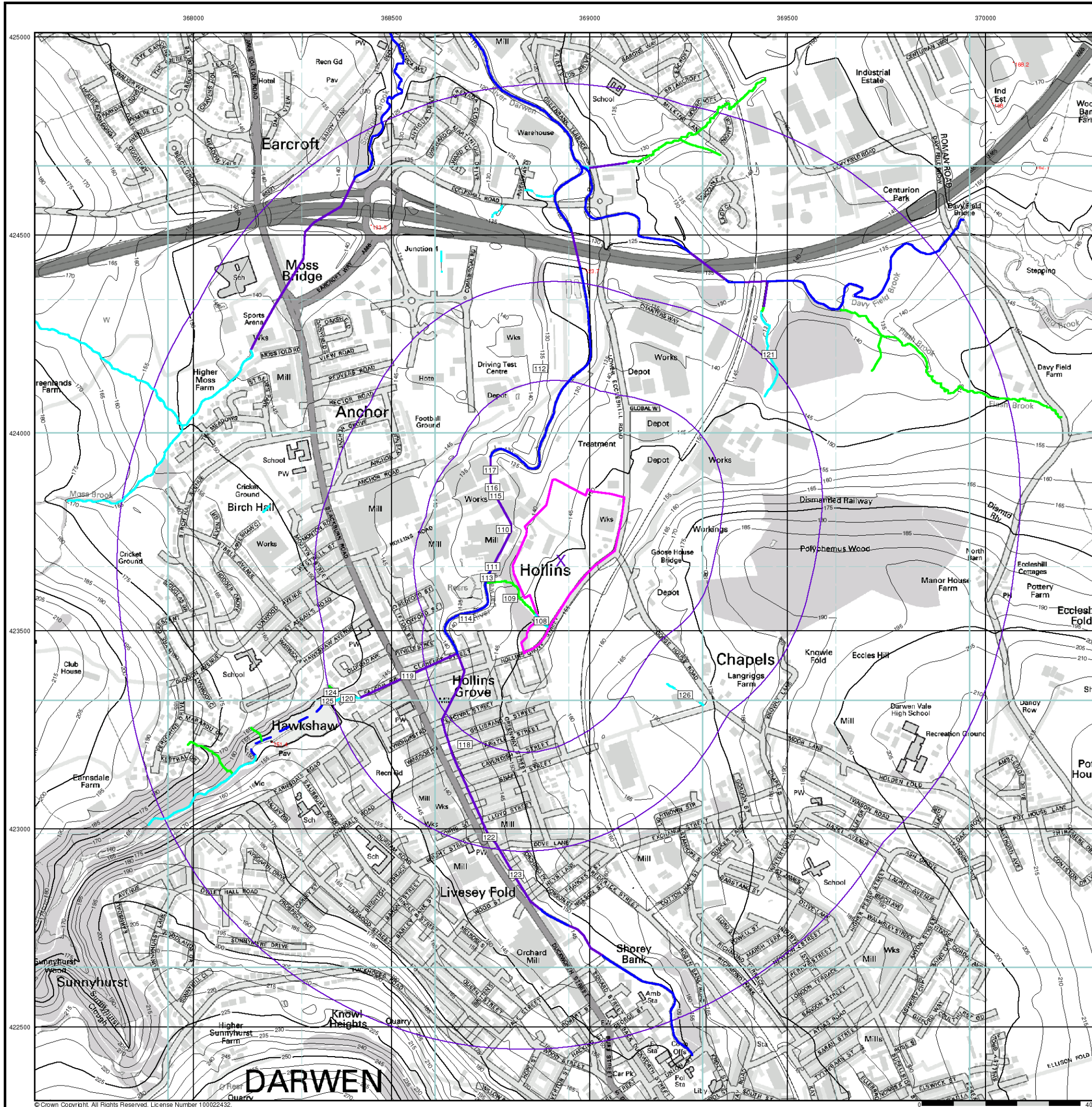


## Order Details

Order Number: 106427401\_1\_1  
 Customer Ref: 40361  
 National Grid Reference: 368930, 423680  
 Slice: A  
 Site Area (Ha): 6.17  
 Search Buffer (m): 1000

## Site Details




12 Hollins Grove Street, DARWEN, Lancashire, BB3 1HG



© Crown Copyright. All Rights Reserved. License Number 100022432.



### General

-  Specified Site
-  Specified Buffer(s)
-  Bearing Reference Point

### Risk of Flooding from Surface Water

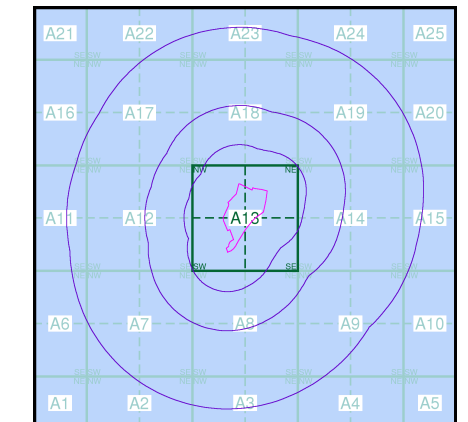
-  High - 30 Year Return
-  Medium - 100 Year Return
-  Low - 1000 Year Return

### Suitability

See the suitability map below

-  National to county
-  County to town
-  Town to street
-  Street to parcels of land
-  Property

### EANRW Suitability Map - Slice A

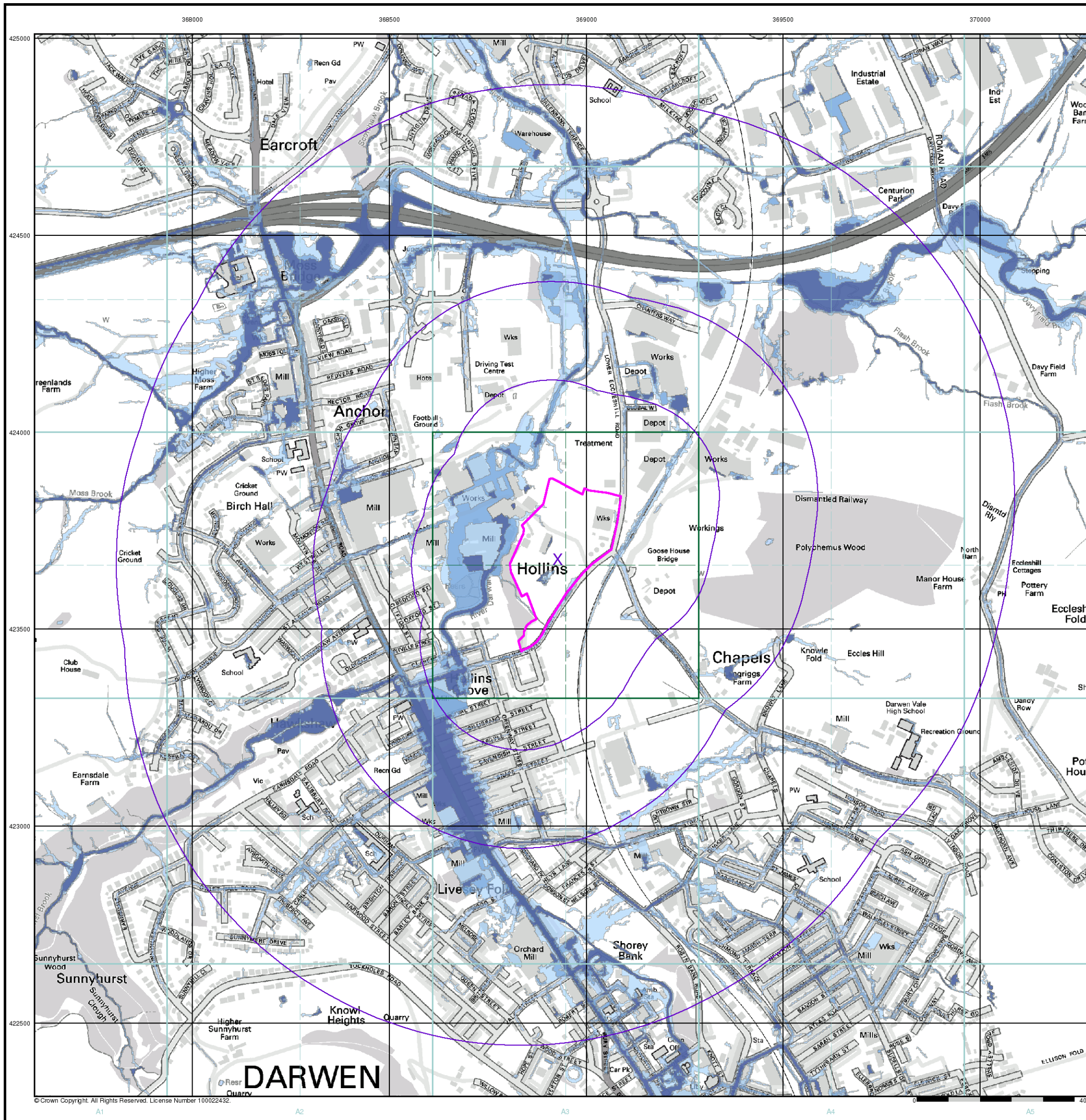


### Order Details

Order Number: 106427401\_1\_1  
 Customer Ref: 40361  
 National Grid Reference: 368930, 423680  
 Slice: A  
 Site Area (Ha): 6.17  
 Search Buffer (m): 1000

### Site Details

12 Hollins Grove Street, DARWEN, Lancashire, BB3 1HG



© Crown Copyright. All Rights Reserved. License Number 100022432.

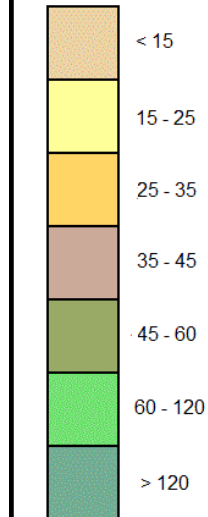


## General

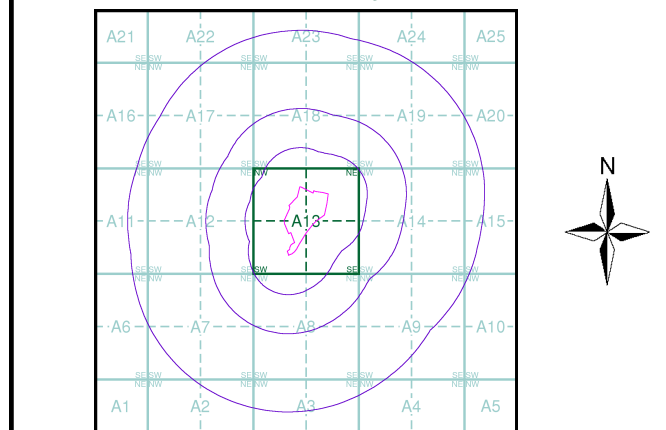
- Specified Site
- Specified Buffer(s)
- X Bearing Reference Point

## Estimated Soil Chemistry Arsenic

Arsenic Concentrations mg/kg



## Estimated Soil Chemistry Arsenic - Slice A

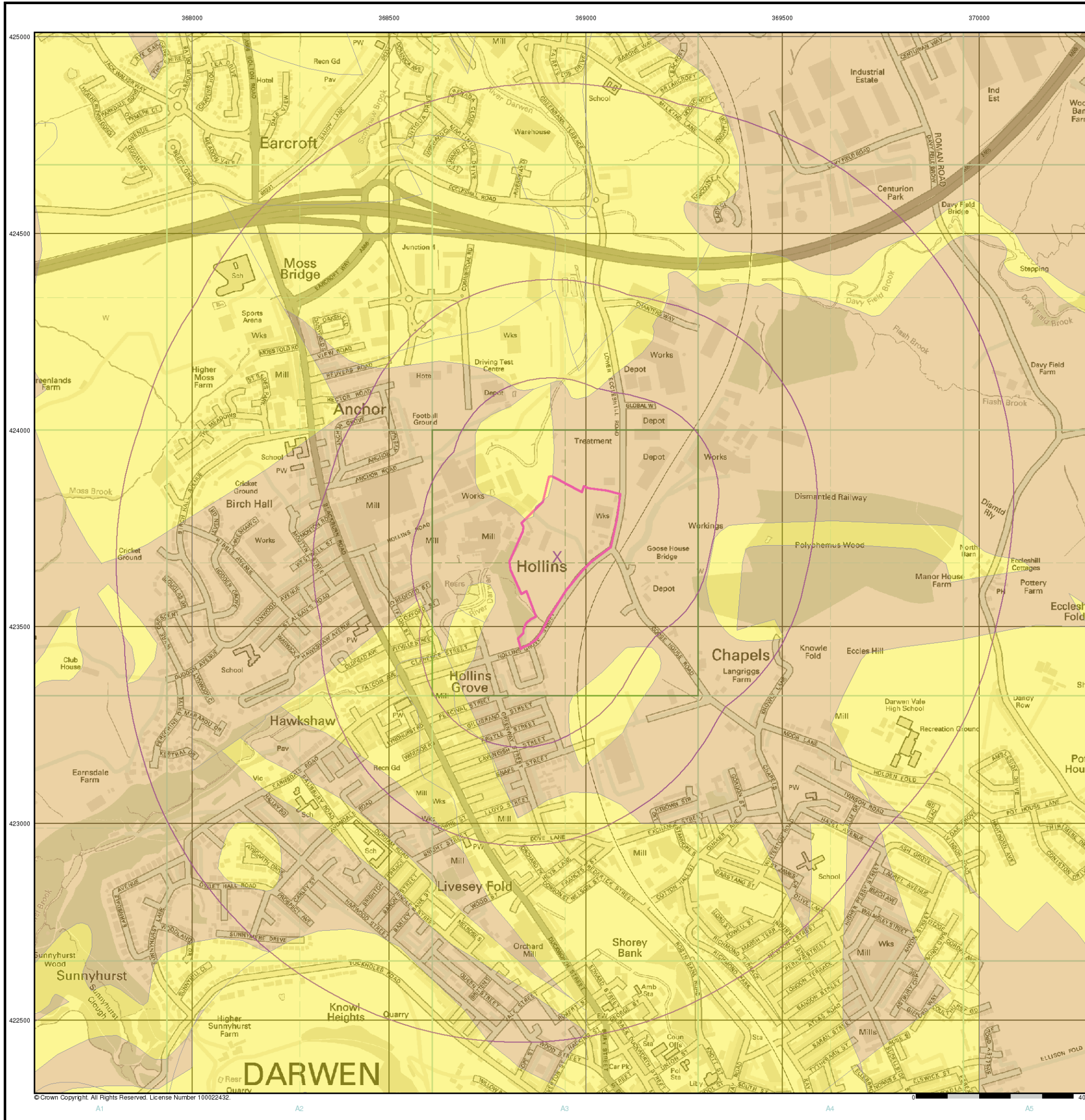


## Order Details

Order Details: 106427401\_1\_1  
 Customer Ref: 40361  
 National Grid Reference: 368930, 423680  
 Slice: A  
 Site Area (Ha): 6.17  
 Search Buffer (m): 1000

## Site Details

12 Hollins Grove Street, DARWEN, Lancashire, BB3 1HG



© Crown Copyright. All Rights Reserved. License Number 100022432.

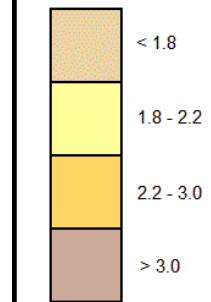


## General

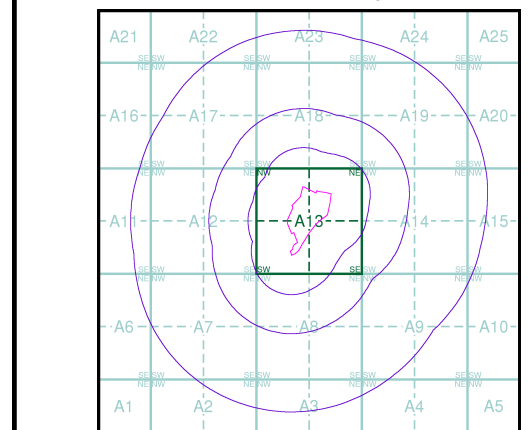
○ Specified Site    
 ○ Specified Buffer(s)    
 X Bearing Reference Point

## Estimated Soil Chemistry Cadmium

Cadmium Concentrations mg/kg



## Estimated Soil Chemistry Cadmium - Slice A

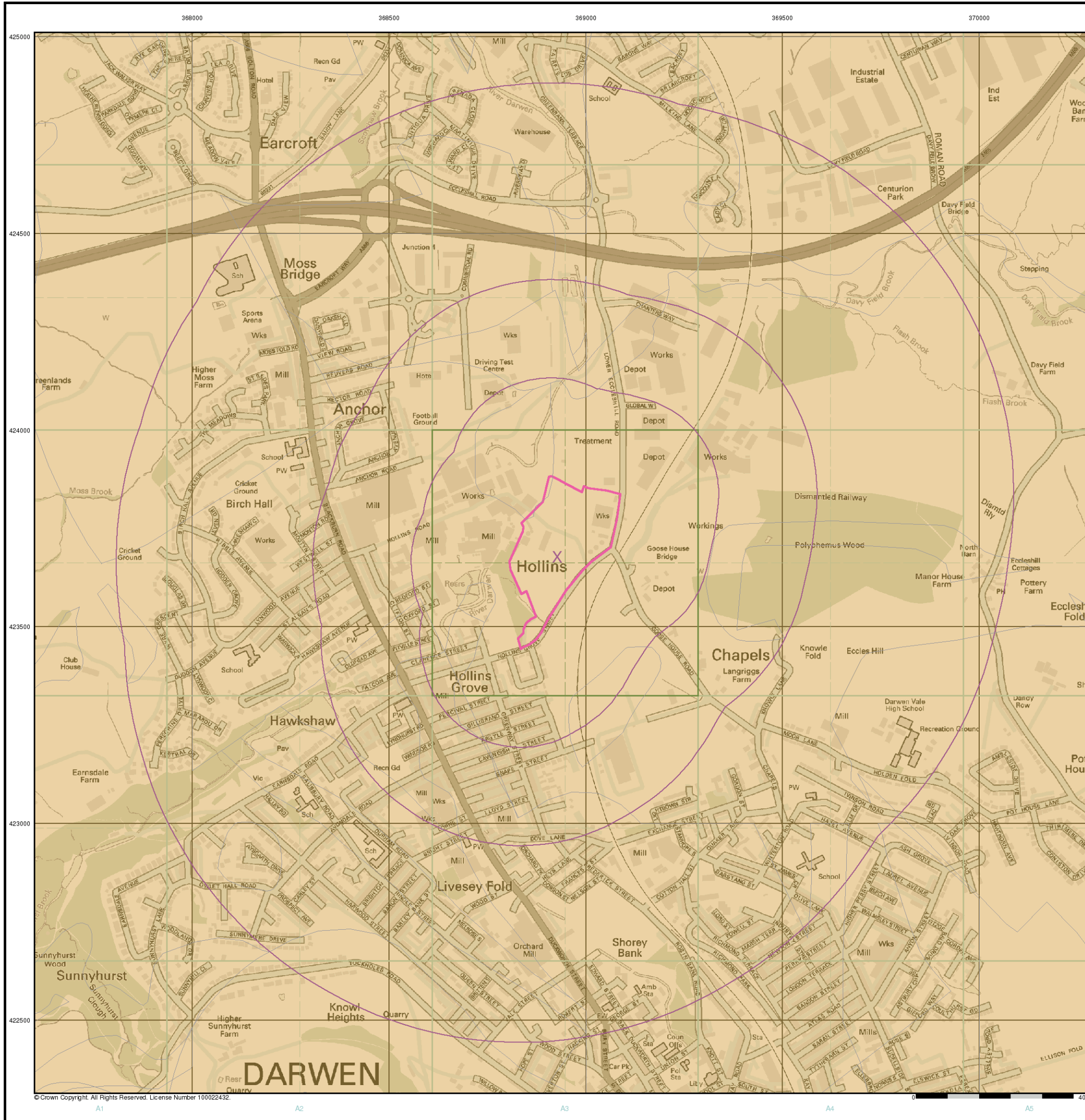


## Order Details

Order Details: 106427401\_1\_1  
 Customer Ref: 40361  
 National Grid Reference: 368930, 423680  
 Slice: A  
 Site Area (Ha): 6.17  
 Search Buffer (m): 1000

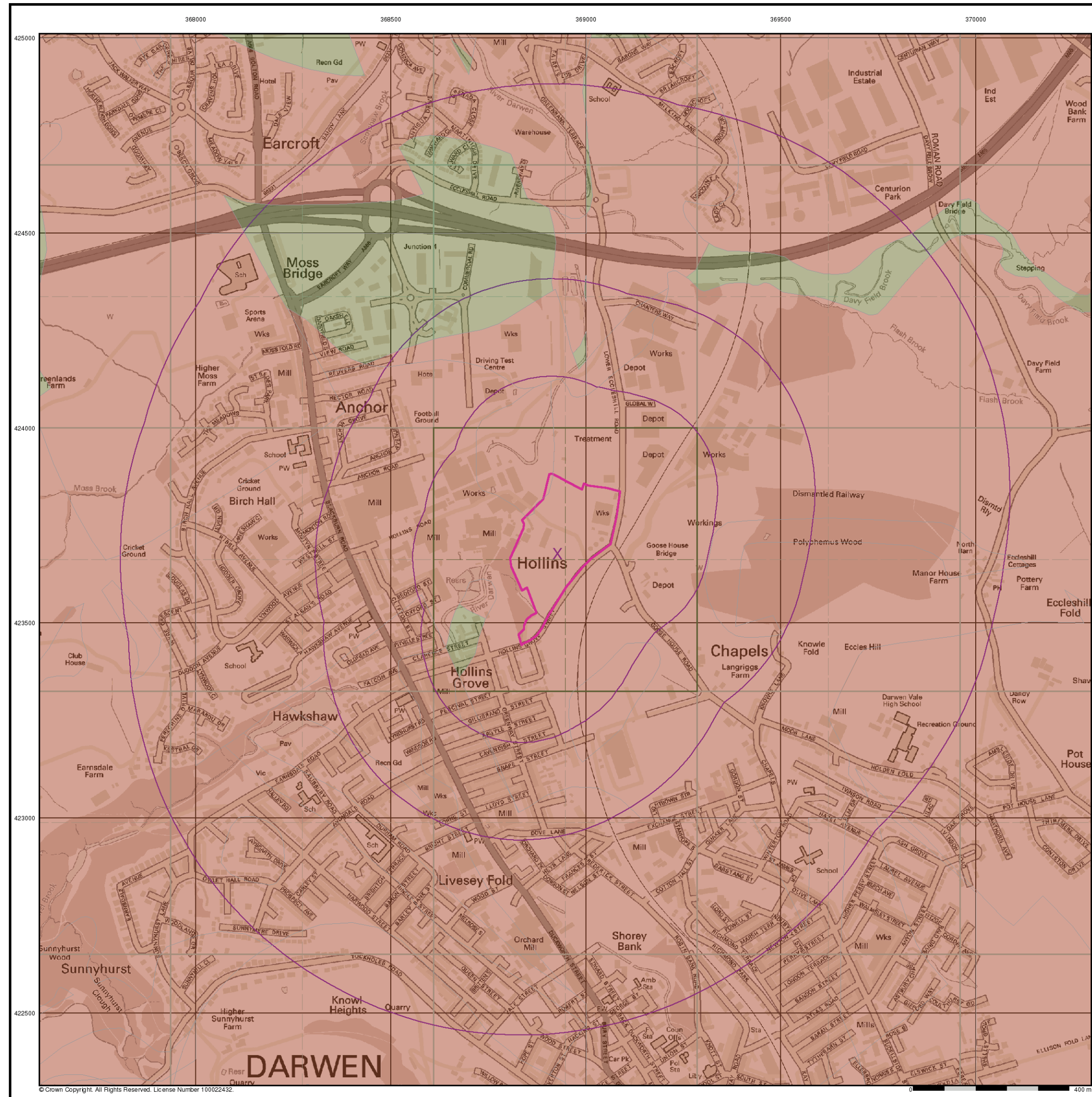
## Site Details

12 Hollins Grove Street, DARWEN, Lancashire, BB3 1HG



© Crown Copyright. All Rights Reserved. License Number 100022432.



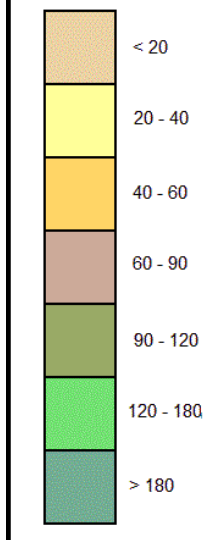


**General**

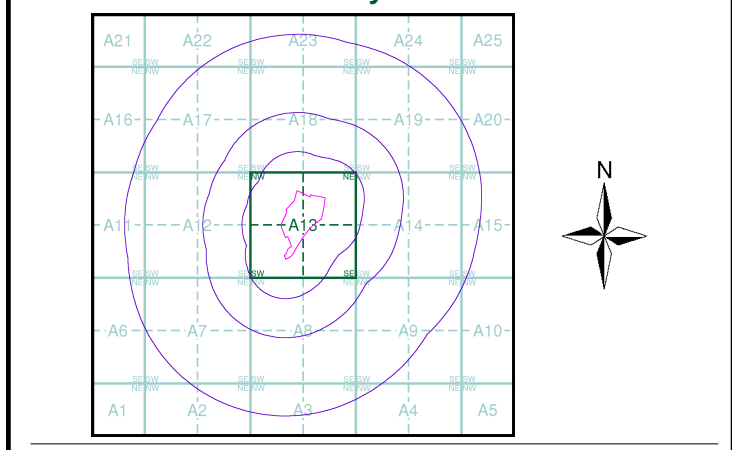
✱ Specified Site     
 ○ Specified Buffer(s)     
 ✕ Bearing Reference Point

## Estimated Soil Chemistry Chromium

Chromium Concentrations mg/kg



## Estimated Soil Chemistry Chromium - Slice A



**Order Details**

Order Details: 106427401\_1\_1  
 Customer Ref: 40361  
 National Grid Reference: 368930, 423680  
 Slice: A  
 Site Area (Ha): 6.17  
 Search Buffer (m): 1000

**Site Details**  
 12 Hollins Grove Street, DARWEN, Lancashire, BB3 1HG

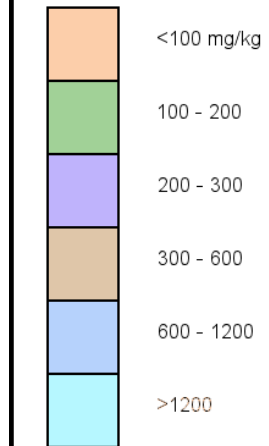


## General

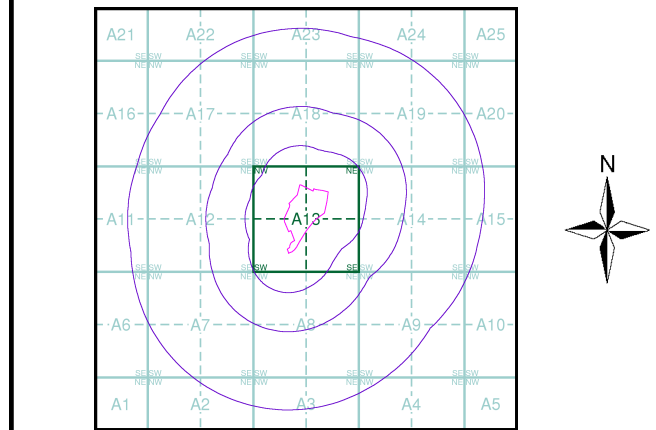
- ✱ Specified Site
- Specified Buffer(s)
- ✕ Bearing Reference Point

## Estimated Soil Chemistry Lead

Lead Concentrations mg/kg



## Estimated Soil Chemistry Lead - Slice A

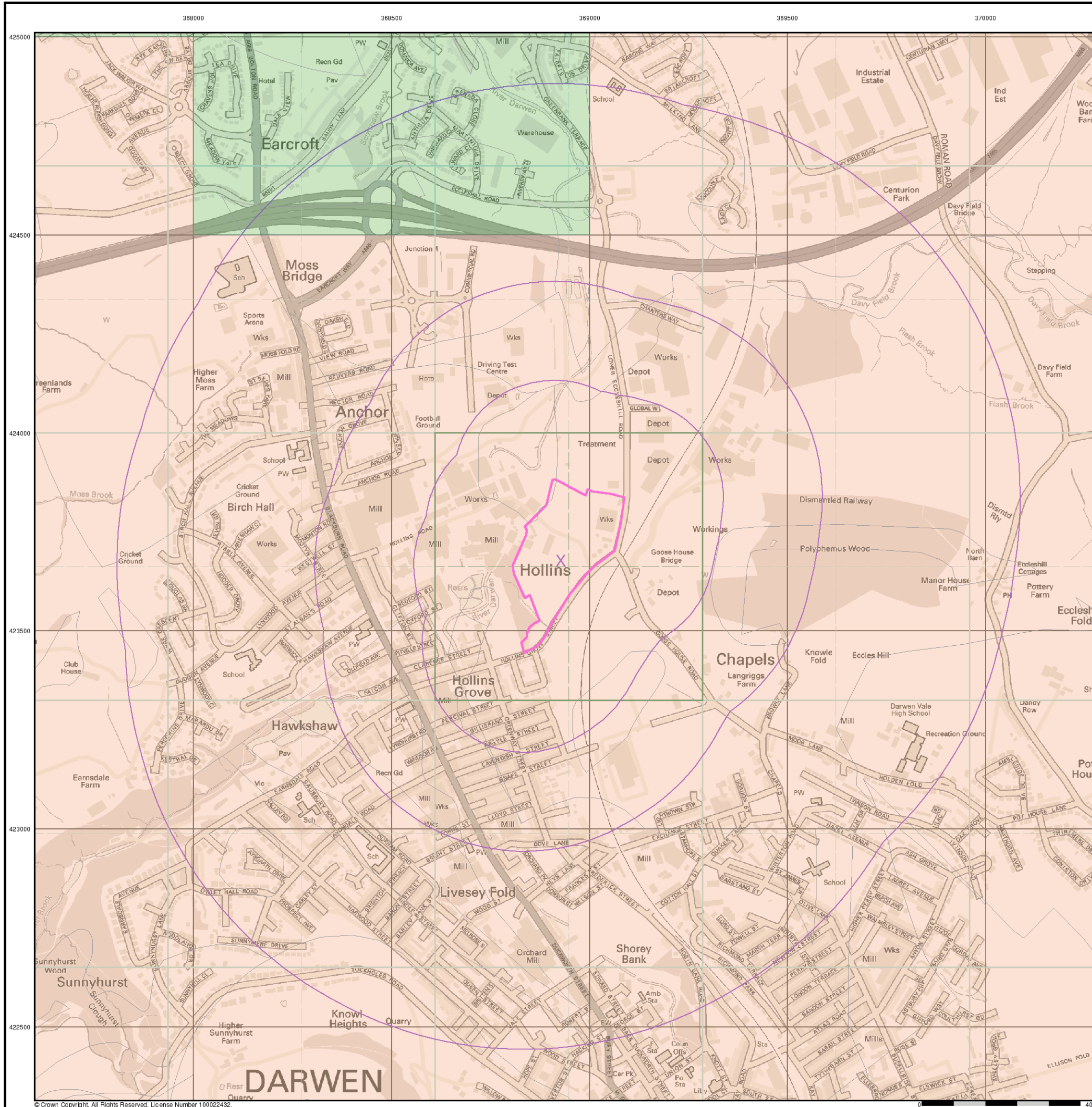


## Order Details

Order Details: 106427401\_1\_1  
 Customer Ref: 40361  
 National Grid Reference: 368930, 423680  
 Slice: A  
 Site Area (Ha): 6.17  
 Search Buffer (m): 1000

## Site Details

12 Hollins Grove Street, DARWEN, Lancashire, BB3 1HG



© Crown Copyright. All Rights Reserved. License Number 100022432.

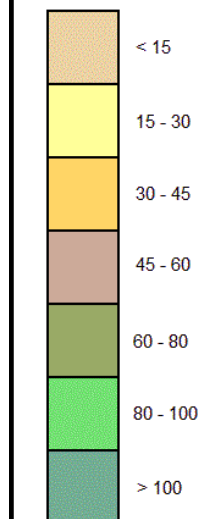


## General

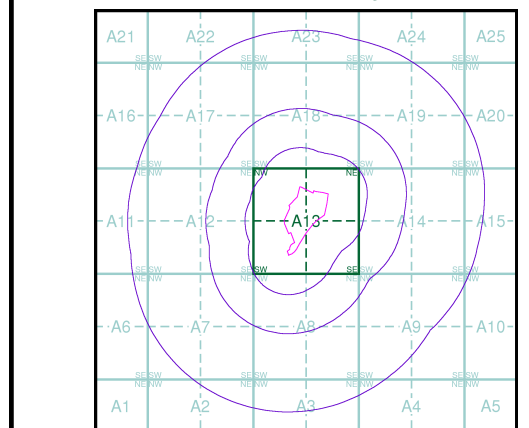
- Specified Site
- Specified Buffer(s)
- X Bearing Reference Point

## Estimated Soil Chemistry Nickel

Nickel Concentrations mg/kg



## Estimated Soil Chemistry Nickel - Slice A

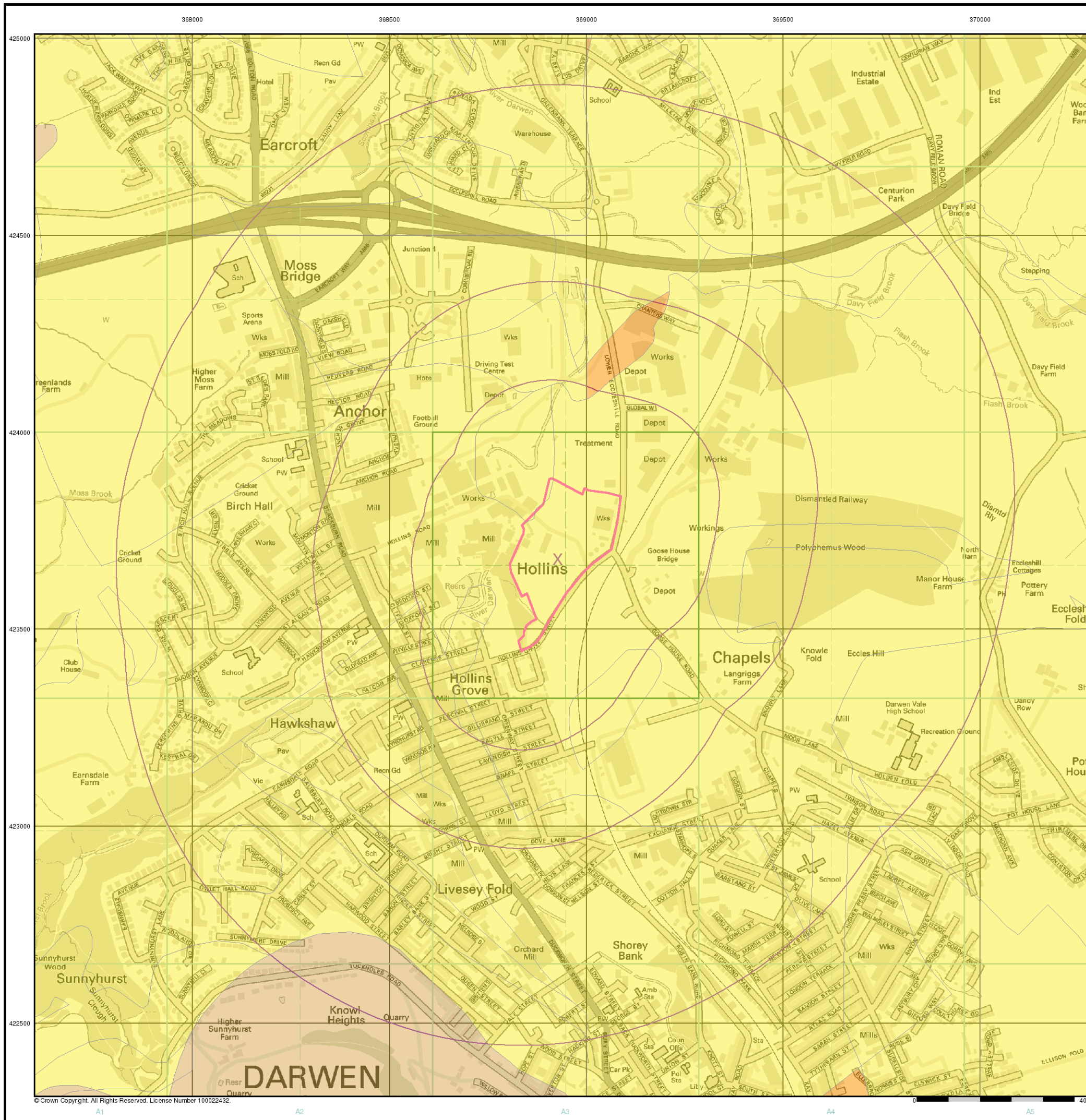


## Order Details

Order Details: 106427401\_1\_1  
 Customer Ref: 40361  
 National Grid Reference: 368930, 423680  
 Slice: A  
 Site Area (Ha): 6.17  
 Search Buffer (m): 1000

## Site Details

12 Hollins Grove Street, DARWEN, Lancashire, BB3 1HG



© Crown Copyright. All Rights Reserved. License Number 100022432.



## Lancashire And Furness

Published 1891 - 1892

Source map scale - 1:500

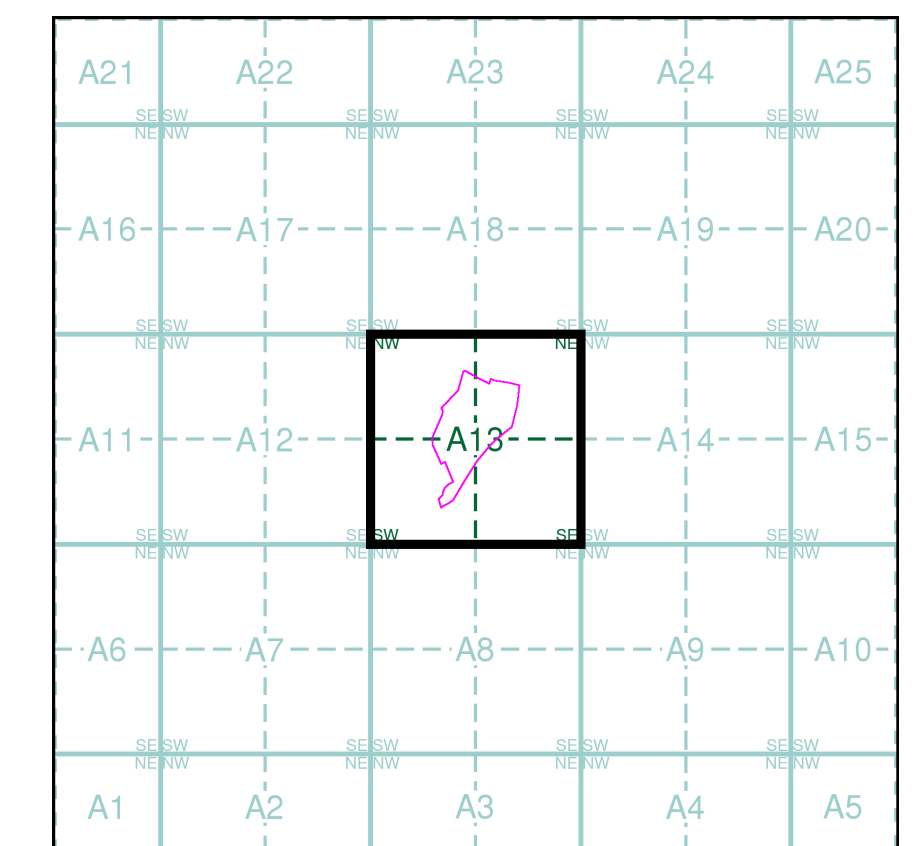
The 1:500 scale Ordnance Survey mapping was introduced in 1855 as a replacement for the 1:528 scale and to compliment the 1:2500 scale that had been implemented in 1853. By 1895, the 1:500 scale covered most towns over a population of about 4000 at the time of survey, although very few towns were mapped more than once at this scale, and none have been since 1910. The 1:500 scale gives particular emphasis to such features as lamp posts, man holes, arched passages and minor building projections. Also often featured are divisions between tenements, interior ground floor layouts of public buildings, and on earlier plans, the functions of the various parts of larger industrial premises are also indicated. Content of the plans does vary however, from one town to the next in terms of, for example, the completeness of railway tracks and the coverage of public buildings.

Please note: Due to the partial coverage of Historical Town Plans, it is possible that not all segments within an order will contain mapping. Only the segments that have Town Plan coverage will be generated.

### Map Name(s) and Date(s)

070_12_007 1891 1:500	070_12_008 1892 1:500	
070_12_012 1891 1:500	070_12_013 1891 1:500	070_12_014 1891 1:500

### Historical Town Plan - Segment A13

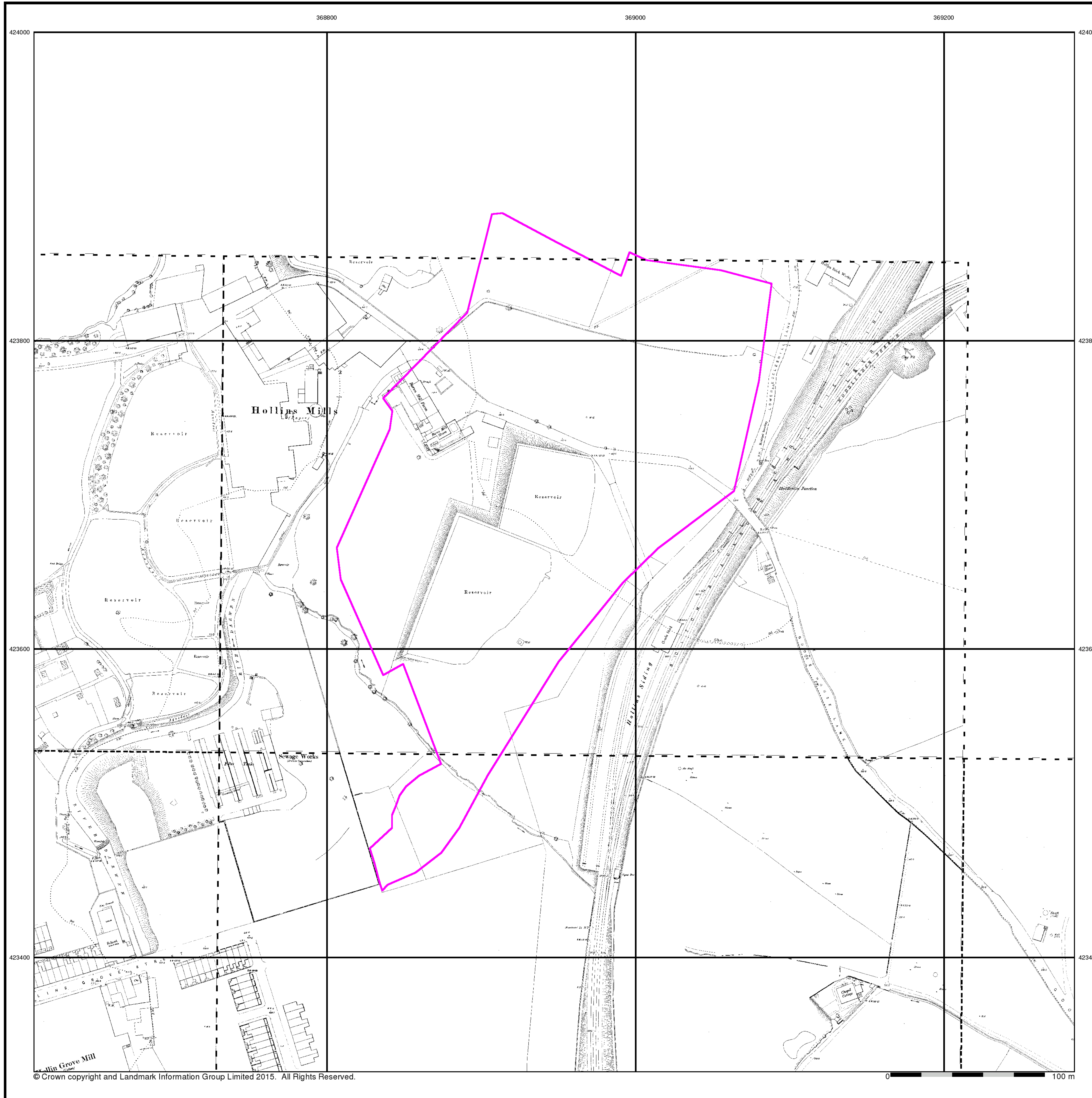


### Order Details

Order Number: 106427401\_1\_1  
 Customer Ref: 40361  
 National Grid Reference: 368930, 423680  
 Slice: A  
 Site Area (Ha): 6.17  
 Search Buffer (m): 0

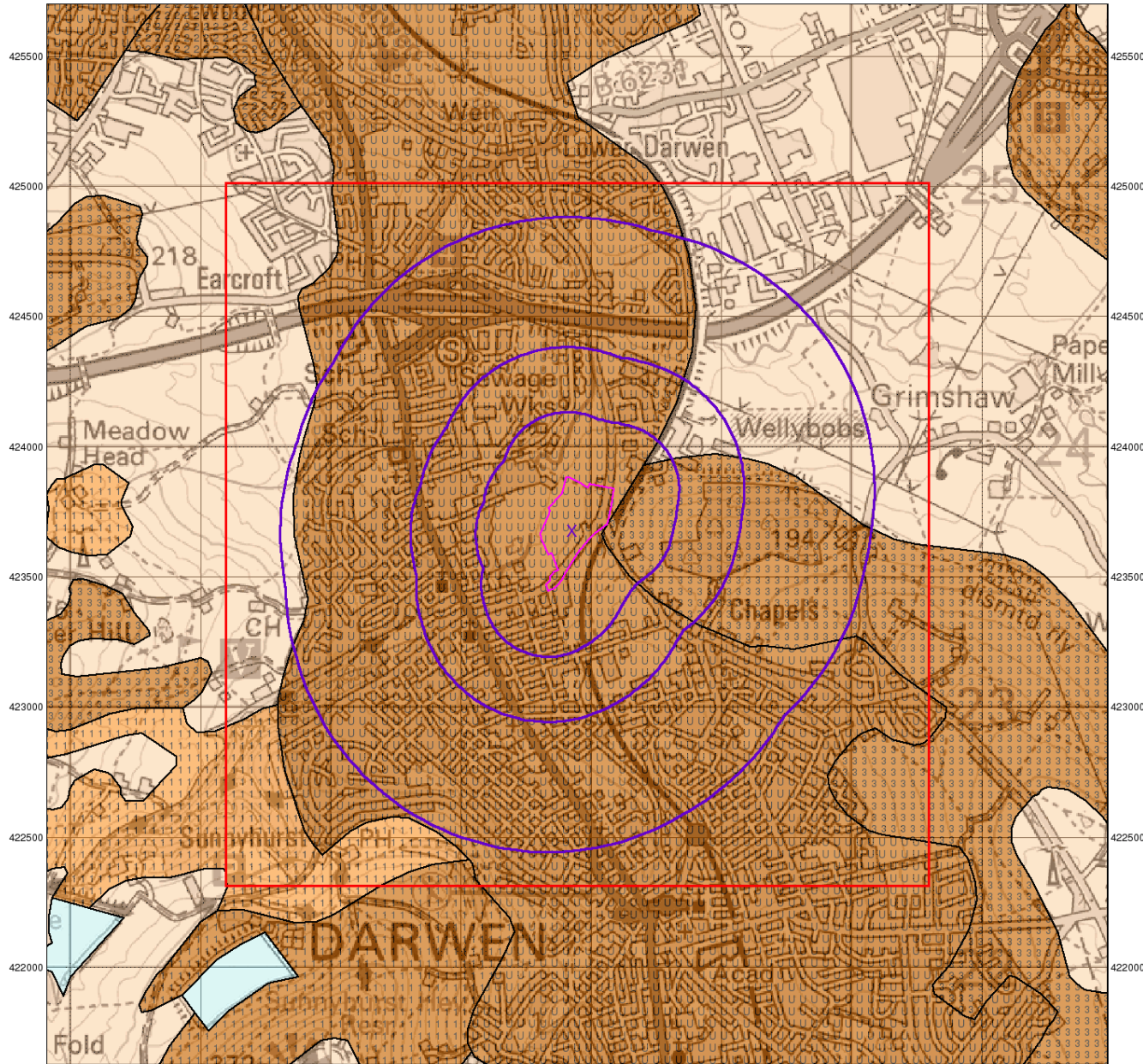
### Site Details

12 Hollins Grove Street, DARWEN, Lancashire, BB3 1HG





367000 367500 368000 368500 369000 369500 370000 370500



© Crown Copyright. All Rights Reserved. License Number 100022432.

0 1 km

# Envirocheck®

● LANDMARK INFORMATION GROUP®

## Groundwater Vulnerability

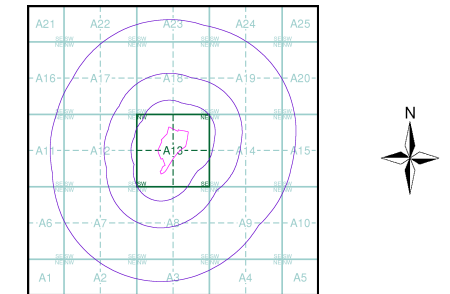
### General

- Specified Site
- Specified Buffer(s)
- Bearing Reference Point
- Slice
- Map ID

### Agency and Hydrological

Geological Classes		Soil Classes	
<b>Major Aquifer (Highly Permeable)</b>		High (H) 1, 2, 3, U	}
		Intermediate (I) 1, 2	
		Low	
<b>Minor Aquifer (Variably Permeable)</b>		High (H) 1, 2, 3, U	}
		Intermediate (I) 1, 2	
		Low	
<b>Non Aquifer (Negligibly Permeable)</b>			
<b>Water or Sea</b>			
<b>Drift Deposit</b>			

### Site Sensitivity Context Map - Slice A



### Order Details

Order Number: 106427401\_1\_1  
 Customer Ref: 40361  
 National Grid Reference: 368930, 423680  
 Slice: A  
 Site Area (Ha): 6.17  
 Search Buffer (m): 1000

### Site Details

12 Hollins Grove Street, DARWEN, Lancashire, BB3 1HG

**Landmark®**  
 ● LANDMARK INFORMATION GROUP

Tel: 0844 844 9952  
 Fax: 0844 844 9951  
 Web: www.envirocheck.co.uk